IV/51

The Indian Antiquary: a Journal of Oriental Research, Vol. XXII, Pt. I 1893,

Sub: Archaeology | Antiquary | Journal | India | 1893

CCLXXX. (VOL. XXII.) DECEMBER, 1893. PART I.

THE INDIAN ANTIQUARY,

A JOURNAL OF ORIENTAL RESEARCH

IN

ARCHÆOLOGY, EPIGRAPHY, ETHNOLOGY, GEOGRAPHY, HISTORY, FOLKLORE, LANGUAGES, LITERATURE, NUMISMATICS, PHILOSOPHY, RELIGION, &c., &c.

Edited by

RICHARD CARNAC TEMPLE,

MAJOR, INDIAN STAFF CORPS.

CONTENTS.

PAGE

NOTES ON ANTIQUITIES IN RAMANNADESA (the Talaing Country of Burma), by Major R. C. TEMPLE 327

Plates :—

24 *Plates numbered* 1 *to* 19 ..... to face p. 366
Map of Ramannadesa ..... to face p. 328

Part CCLXXXI., containing the Index to Vol. XXII., will be issued in due course.

BOMBAY:

PRINTED AND PUBLISHED AT THE EDUCATION SOCIETY'S PRESS, BYCULLA.

LONDON: KEGAN PAUL, TRENCH, TRÜBNER & Co.

LONDON: LUZAC & Co.
BOMBAY: EDUCATION SOCIETY'S PRESS.
NEW YORK: WESTERMANN & Co.
CHICAGO: S. D. PEET, Esq., PH.D.
LEIPZIG: OTTO HARRASSOWITZ.
PARIS: E. LEROUX.
BERLIN: A. ASHER & Co.
VIENNA: A. HOLDER & Co.

[*All Rights Reserved.*]

Annual Subscriptions in advance, Rs. 20, or, including Postage, 36s. via Brindisi.

This number is sold separately only for Rs. 10 *or* 18 *shillings.*

Subscribers are in arrears for Vols. I. to XIII. to the total amount of **Rs. 401.** It is specially requested that these outstandings may be cleared off without further delay.

N.B.—**Subscriptions** for the year **1886** (Vol. XV.) are overdue to the amount of **Rs. 220**; for **1887, Rs. 93**; for **1888, Rs. 110**; for **1889, Rs. 40**; for **1890, Rs. 80**; **1891, Rs. 166-5-4**; and **Rs. 233** for **1892**; **1893, Rs. 306.**

Subscribers in Europe are requested to pay their Subscriptions for **1893** to the Joint Proprietors' account, Chartered Mercantile Bank, 65, Old Broad St., London, E.C., giving notice of their having done so, and of **Address**, by card addressed to the Manager, Education Society's Press, Bombay. This arrangement will secure such Subscribers their copies being posted direct.

Papers and correspondence for the Journal from contributors in India or anywhere else, should be addressed to the EDITOR, care of the Education Society's Press, Bombay.

Contributors of Articles to this Journal will greatly oblige the Editor if they will leave the upper half of the first sheet of manuscript blank, for the convenience of the Editor in entering instructions to the Press regarding titling, style of printing, submission of proofs, &c., &c. Such instructions, when sent separately, are liable to result in confusion and delay.

Remittances, correspondence relative to Subscriptions, and notices of change of address to be sent to—

The Superintendent,
Education Society's Press,
Bombay.

Notes and Queries will always be gladly received and inserted in the *Indian Antiquary*.

BOOKS RECEIVED:—

The Mahabharata of Krishna-Dwaipayana Vyasa, Parts LXXXIII. and LXXXIV. Calcutta: 1893.

A pamphlet on Recent Studies in Hindu Grammar.

Proceedings of the Asiatic Society of Bengal, edited by the Honorary Secretaries. No. VIII. August 1893. Calcutta: 1893.

Journal of the Maha-bodhi Society, Vol. II. Nos. 5 and 6, Sept. and Oct. 1893. Calcutta: 1893.

Folklore, Vol. IV. No. 3, Sept. 1893, edited by Joseph Jacobs, B.A. London: David Nutt, 270, Strand.

Essays on the Indian Social Reform, by An Indian. Bombay: 1893.

PAPER[illegible]

South Indian Inscrip[illegible]

Verawal Image Inscription of t[illegible] 927. By F. Kielhorn.

Sitabaldi Inscription of the time of Vikra[illegible] VI., of the Saka year 1008. By F. Kielho[illegible]

The 'Refuge-Formula' of the Lamas. By L[illegible] Waddell.

Folklore in Southern India. By S. M. Nat[illegible] Sastri:—

No. 38.—The Talisman of Chastity.

No. 39.—The Devoted Daughter-in-law.

No. 40.—The Learned Son-in-law.

No. 41.—The Tanjore and Trichino[illegible] Rogues.

Folklore in Salsette. By Geo. Fr. D'Penha:—

No. 18.—The Sparrow Girl.

Folklore in Hindustan. By William Crooke

No. 9.—Prince Danda and the Princess.

No. 10.—How the Bhuiya Boy became Raja.

Traders' Slang in Southern India. By Pan[illegible] S. M. Natesa Sastri.

Notice of the U'mdat-ut-tawârikh. By the lat[illegible] E. Rehatsek.

Demonolatry in Sikhim Lamaism. By L. A. Waddell.

Indo-Danish Coins. By T. M. Ranga Chari an[illegible] T. Desika Chari.

The Samachari-satakam of Samayasundara and Pattavalis of the Anchala- and other gachchhas. By Johannes Klatt (revised and re-arranged by Ernst Leumann).

On the Dates of the Saka Era in Inscriptions. By F. Kielhorn.

Messrs. LUZAC & Co.'s List.

Official Agents and Publishers to the India Office.

LONDON.

Cappeller's Sanskrit-English Dictionary. Royal 8vo., cloth, £1-1*s.*

The Book is certainly the cheapest, and, for a beginner, in some respects the best, of existing Sanskrit-English Dictionaries."—*The Academy.*

Useful Sanskrit Nouns and Verbs. In English Letters. By CHARLES JOHNSTON. Small 4to., cloth, pp. 30. 2*s.* 6*d.*

Buddhaghosuppatti; or, the Historical Romance of the Rise and Career of Buddhaghosa (from a rare MS. hitherto unedited), with indigenous notices of, and a critical inquiry into, the great commentator's connection with Burma. By JAMES GRAY, Professor of Pali, Rangoon College, Rangoon. Post 8vo., cloth, pp. vi., 75, 36. 6*s.*

Indian Wisdom; or, Examples of the Religious Philosophical, and Ethical Doctrines of the Hindus, with a brief History of the Chief Departments of Sanskrit Literature, and some account of the Past and Present Condition of Indi[illegible] Moral and Intellectual, by Sir MONIER MONIER-WILLIAMS, K.C.I.E., M.A., etc., etc. Fourth Edition, revised and enlarged. Post 8vo., cloth, pp. 576. £1-1*s.*

Luzac and Co.'s Oriental List. Containing Notes and News on, and a Bibliographical List of, all new Publications on Africa and the East. Published monthly. Annual subscription (Post free), 2*s.* 6*d.*

LUZAC & Co., 46, GREAT RUSSELL STREET,
(Opposite the British Museum),
LONDON, W. C.

NOTES ON ANTIQUITIES IN RAMANNADESA

(THE TALAING COUNTRY OF BURMA).

BY MAJOR R. C. TEMPLE.

I. The Caves about Maulmain.

IN company with Mr F. O. Oertel, I made, in April 1892, a short inspection of the caves referred to by Mr. Taw Sein Ko in his "Notes on an Archæological Tour in Râmañña-dêsa," *ante*, Vol. XXI. pp. 377ff.

Attention was chiefly paid to the cave remains in the neighbourhood of Maulmain[1] and Thatôn (Þat'ôn). Those that were visited, and it may be said, that are so far known, were:—

(1) the 'Farm' Caves, about 10 miles from Maulmain on the At'aràn River;

(2) the D'ammabâ Caves, 18 miles from Maulmain on the Jain (Gyaing) River;

(3) the P'âgàt Caves, on the Salween River, 26 miles from Maulmain;

(4) the Kògun Caves, on the Kògun Creek, near P'àgàt, 28 miles from Maulmain;

(5) the B'injî Caves, on the Dônðamî River, 51 miles from Maulmain and 15 miles from Thatôn.

Maulmain being a great meeting point of navigable rivers, all these places can be visited from it by launches, and, except B'injî, are within an easy day's journey, there and back. But they are all, except the Farm Caves, out of the regular routes, and are, consequently, but little visited, —indeed as regards the travelling public they are quite unknown, owing to the fact that it is necessary to engage a launch especially for the journey, a very expensive form of travelling, and not always available even on payment, except by special agreement.

In addition to those to the Caves, short visits were paid to Thatôn and Martaban, the weather being at the former very unfavourable and fully bearing out the statement in the Kalyâṇî Inscriptions at Pegu concerning "this very rainy country of Râmañña."[2]

It is extraordinarily difficult to obtain any information in Maulmain concerning the antiquities of the surrounding country. From statements made to me it would appear that many caves exist along the At'aràn River and along the upper reaches of the Dônðamî River; but until each story is verified it is most unsafe to rely upon anything stated locally.

The *British Burma Gazetteer* states, Vol. II., page 37, that there are no less than 28 groups of caves in the Amherst District, each distinguished by its proper name. Among these may be the following, of which tolerably certain information was given me, locally, along the banks of the At'aràn. All are said to be filled with images and MSS. (1) In a hill opposite the 'Nîdôn Quarries, 26 miles from Maulmain: (2) in a hill a mile and a half inland from the Quarries; here there is a climb over rough boulders and ladders for 400 ft., a narrow and low entrance, a large hall and deep cavity in the main cave, and several smaller caves in the neighbourhood: (3) at P'âbaung, 36 miles up the river; here is a cave with a hole in the ceiling leading to a chamber filled with books and old ivory, which was visited by Crawfurd (*Embassy to Ava*, page 355), and runs right through the rocks, like that at D'ammabâ: (4) at the Hot Springs (At'aràn Yêbû), 41 miles up the River; where there are said to be more caves.[3]

Col. Spearman, now Commissioner of the Tenasserim Division and formerly editor of the *British Burma Gazetteer*, has kindly collected for me, in addition to the information above given,

[1] Called Maulmain or Moulmein by the English, Mòlâmyaing by the Burmans, Mutmwêlêm by the Talaings, and Râmapura in historical and epigraphic documents. It seems to have been called Molamyaing and Maulaymyaing by the English at first — *vide* Crawfurd, *Embassy to Ava*, published 1829, pp. 282, 355, *et passim*. In Wilson's *Burmese War*, 1827, the word appears as Moalmein, in a *Gazette* notification of 1826, quoted at p. lii. Low calls it Malamein in his papers, 1833, *As. Res.* Vol. xviii. p. 128 ff.: *Miscell. Papers on Indo-China*, Vol. i. p. 179 f. Mr. Oertel in his *Note on a Tour in Burma in March and April* 1892, pp. 18ff., also mentions the journey herein described.

[2] See *ante*, p. 36.

[3] Probably the same as those mentioned below as being off Kyôndôjî Village. Low in 1833 was up the At'aràn and gives a good account of the At'aràn Yêbû (*Miscell. Papers on Indo-China*, Vol. i. p. 196) and also notices (p. 197) the P'âbaung Cave, which he calls Phabaptaung.

the following information, from native sources, as to the caves in the Kyaikk'amî or Amherst District.

There are in the Jain-ƀalwin (Gyne-Salween) Sub-division five caves, *viz.*, the **K'ayôn-S'addân** (Farm : see *post*, p. 329 ff.) in the K'ayôn Hill, and the **Ngâ** up the At'aràn River : the **D'ammaƀâ** (see *post*, p. 331 ff.) and the **S'addân** up the Jain River. The first four are situated in the Tayânâ Circle, and the last in the **Ƀànpadaing** Circle. **The K'ayôn Hill** is a mile and a half from the K'ayôn Village, and two and a half miles from the Zaðabyin Village (on the At'aràn ?). The usual routes are, by road to Nyaungbinzêk, four miles, thence across the Ferry over the Nyaungbinzêk Creek (= At'aràn River), and thence by road to the Hill, four miles: or by boat or launch up the At'aràn River to Zaðabyin Village (on the At'aràn ?), 13 miles, and thence by cart to the Hill, 2½ miles. **The Ngâ Cave** is two and a half miles distant in a separate hill. Only the K'ayôn Cave, of the above, has any remains in it. **The D'ammaƀâ Cave** is reached by boat or launch up the Jain River, 19 miles, and contains about 1,000 images, of which 100 are in good order, and one *chaitya*.[4] **The S'addân Cave** is two miles from Kòs'ênbàn Village, six miles from Naunglônjî Village, and 18 miles north of Zaðabyin (on the Jain). The usual routes from Maulmain are by boat or launch up the Jain River to Zaðabyin, 13 miles, and thence by cart 18 miles: or by boat or launch to **Ƀônaing** Village, 28 miles, and thence by cart, 15 miles. This cave is said to be a mile long, and to contain a *chaitya* and three images in bad order (two being broken) at the entrance. It is about 60 feet above ground level, and is reached by 100 masonry steps in practicable repair.

In the Kòkarêk Sub-division there are eight caves, *viz.*, **the Sâ, the three P'âbôk Caves, the P'âbàñun, the Taungbàlwè and the Yaƀê-Mônt'î.** The first six are in the Myàpadaing Circle and the last two in the Myàwadî, and all are reached from Kyôndôjî Village, which is 47 m. by boat or launch up the Jain River. **The Sâ Cave** is in the little P'âbôk Hill, ten miles from Kyôndôjî. **It contains five or six boxes of old MSS., but no images.** These are said to be in good condition. The cave is 60 ft. above ground level, and is approached through old jungle paths. **The three P'âbôk Caves** are in the Great P'âbôk Hill and about 200 yards apart, nine miles from Kyôndôjî. Two of the caves contain images and *chaityas* in bad repair. The caves are from 30 feet to 60 feet above ground level, and are approached by old jungle paths. **The P'âbàñun Cave** is eight miles from Kyôndôjî. It has no contents and is about 60 feet from the ground level. The approach is bad by difficult jungle paths. **The Taungbàlwè Cave** is nine miles from Kyôndôjî. It is 22 feet above the ground level, approached by bad jungle paths, and has no images in it. **The Yaƀê and Mônt'î Caves** are in the T'înô Hill, about fifteen miles from Myàwadî Village, which is 45 miles by road from Kyôndôjî. They are about 60 yards apart and 1,000 feet from the ground level. The Yaƀê Cave contains *chaityas*, images and **old MSS.** in bad condition. These caves are very difficult of access through thick jungle and are rarely visited, or as the Burmese informant puts it: — "no one has ever been there !"

In the P'âgàt Sub-division there are five caves, *viz.*, **the Kògun, the Yaƀêƀyàn, the P'âgàt, the Wèƀyàn, and the Taunggalê.** The first three are in the B'in'laing Circle and the last two in the Myaingjî Circle. To reach the first three, the usual route is by boat or launch up the Salween to P'âgàt, 27 miles (see *post*, p. 336), and thence by road. Each cave is close to a village of the same name, and the first two are each about three miles from P'âgàt by different cart roads, and about three miles from each other. For detailed descriptions of the **P'âgàt and Kògun Caves**, see *post*, p. 335 ff. In the **Yaƀêƀyàn Cave** are images and *chaityas*. The usual route to the Wèƀyàn and Taunggalê Caves is by launch to Shwêgun Village up the Salween, 76 miles, and thence by boat. **Wèƀyàn** Village is about six miles beyond Shwêgun, and the cave is some two miles inland. It contains *chaityas* and images, and is about 50 feet above ground level, but is easily approached by steps lately made to the entrance. **The Taunggalê Cave** is similarly about two miles inland from Myaingjî village, which is three miles beyond Shwêgun. This cave is about 700 feet up the hill, approached by a bad road over hill and through jungle. It contains *chaityas* and images.

[4] This local statement is guesswork (see *post*, p. 333).

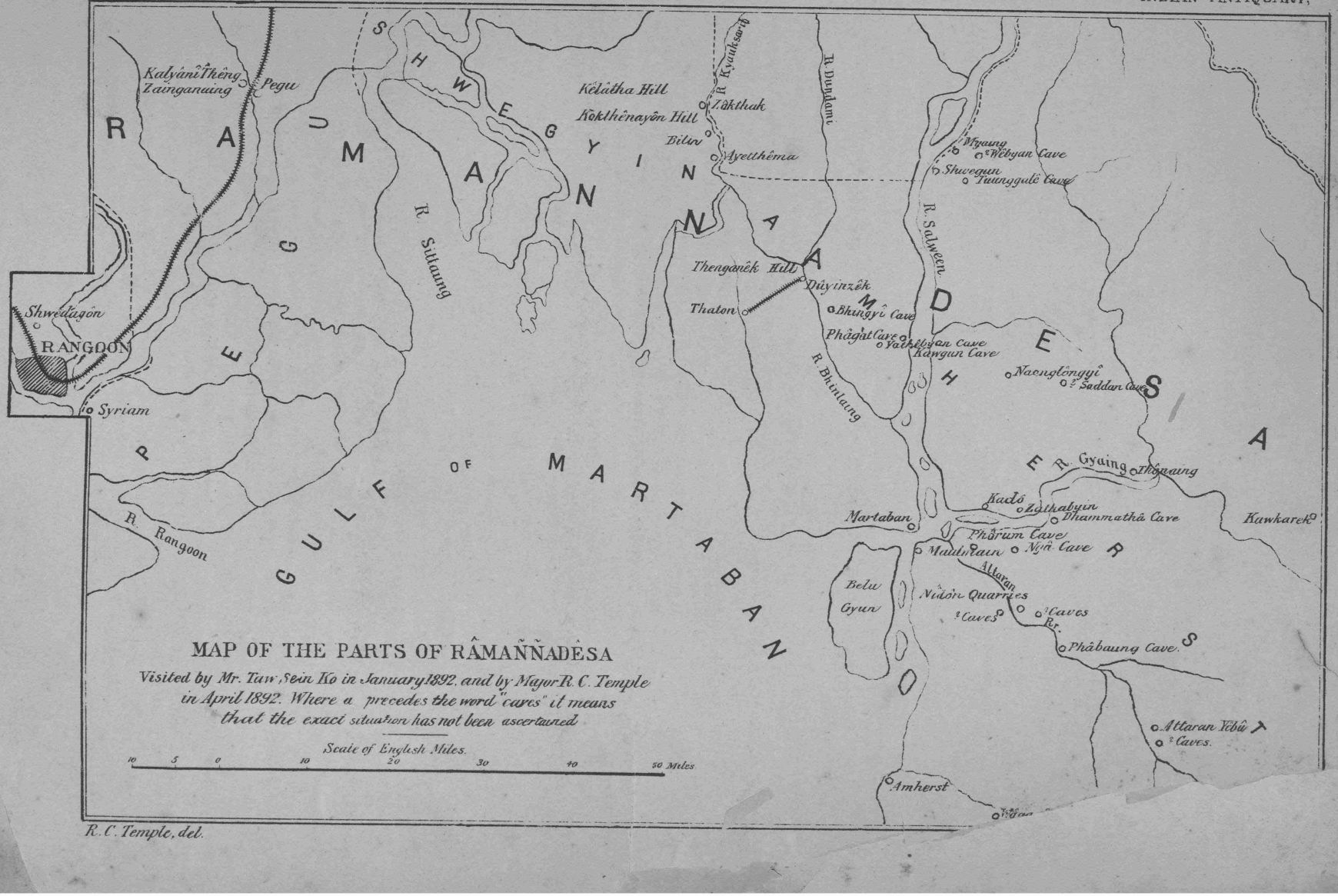

MAP OF THE PARTS OF RÂMAÑÑADÊSA

Visited by Mr. Taw Sein Ko in January 1892, and by Major R. C. Temple in April 1892. Where a precedes the word "caves" it means that the exact situation has not been ascertained.

Scale of English Miles.

10 5 0 10 20 30 40 50 Miles

R. C. Temple, del.

In the Thatôn Sub-division are two caves, the Minlwin and the Winbôn, both in the D'anûminlwin Circle. The usual route is by launch up the Salween and Dônðamî Rivers, 70 miles, to (?) Dûyinzêk, and thence ten miles back to Winbôn Village by boat. **The Winbôn Cave** is a mile from the village, but contains no images. **The Minlwin Cave** in about five miles inland and a mile from Mâjâ Village. It is 400 feet above ground level, and contains no images, but above it is a large marble slab (? inscribed), which is an object of fear and reverence. **This information from Thatôn I look upon with some doubt.** The description corresponds generally with that of the B'injî Cave given below at p. 338. It is probable that the Minlwin Cave is the same as the B'injî Cave, and that Winbôn is the village I have called later on (p. 338) B'in'laing or Nyaungjàn, and noted as being of doubtful nomenclature. If the Minlwin Cave is really the same as the B'injî Cave, it is quite erroneous to suppose that there are no images and *chaityas* in it.

Near Maulmain there are ten caves in the Kyauktalôn Hill, which is situated in the Kinjaung Circle, about 14 miles from the town by cart road. Of these, four have images and *chaityas*, mostly in bad order. They are about a mile from Kyauktalôn Village and about 20 to 30 yards apart. They are easily approached from the village.

This information, and that I have independently gathered as to the remains, goes to shew that there are at least 40 caves in the Amherst District alone, of which at least 21 contain antiquities of value.

During the time at the disposal of Mr. Oertel and myself for exploration, *viz.*, from the 11th to 15th April 1892, both days included, very little more than ascertaining the localities of the antiquities and the ways and means of reaching them, together with hurried visits, could be accomplished. **But enough was seen to establish the archæological value of these caves, and, as regards materials for traçing the evolution of Buddhistic art in Burma, their extreme importance.**

In this paper it is intended chiefly, by describing what was seen, to draw attention to these remarkable remains, in the hope that they may be explored, before is it too late, by some one who has the leisure and is properly equipped for the purpose

I may mention that **Caves obviously of the same class** as those herein described are to be found further East **in the Laos States,** *vide* Bock, *Temples and Elephants*, pp. 288 ff., 301; Colquhoun, *Amongst the Shans*, p. 240: **in Cochin China,** *vide* Crawfurd, *Siam and Cochin-China*, p. 286 f.: and **in Siam,** *vide* Bowring, *Siam*, I. p. 167.

2. The 'Farm' Caves.

The 'Farm' Caves, situated about 10 miles from Maulmain, are favorite places for picnics and pleasure parties for the European population of the town, and also for the Native population, —— Burmese, Talaings, and Hindu Natives of India,[5]—who combine, however, religious worship with their outing. The Chetțis (Madrâsî Hindu money-lending class) of Maulmain have built themselves a rest-house outside one of the Caves, and there is, of course, also a Burmese rest-house or *zayàt*.

The name 'Farm' appears to be a corruption of the **Shân name** of the place, **P'ârum (Pharum).** P'ârum, as a place-name, is one of the many relics of the old Shân occupation of this part of Burma, the syllable *p'á* (precipitous rock) appearing in several place-names of the same class in the neighbourhood; *e. g.*, P'ákat (Bur. P'âgàt), P'ààn, P'âbyauk, P'âlàt, P'ànp'â, P'ânun, P'ààuk, P'ârôsin, P'âbin, P'áwun, etc. However, the name 'Farm Caves' is so firmly established, so far as concerns Europeans, that it may be safely regarded as the proper one. **The Burmese name is K'ayôn[6] (spelt K'aṛun and pronounced K'ayun to the present writer),** after the neighbouring village of that name. Another derivation of "Farm" is from the guano in these caves, which was and perhaps is still, *farmed* out to contractors.

[5] Hindus all over Burma worship at the Buddhist shrines and pagodas. At the great Shwêdagon Pagoda at Rangoon they may be seen at their devotions in considerable numbers. The pagoda and shrine attendants in Lower Burma are usually also Hindus from India, who have taken the place of the old pagoda slaves.

[6] For interchange of initial *p* and *k* in Burmese place-names, see *ante*, p. 19.

The Farm Caves, like all those mentioned in this paper, are situated in isolated hills of limestone rock, which rise picturesquely and abruptly out of the surrounding alluvial plain, and were evidently excavated by the sea at no remote geological period. They are now full of stalactites and stalagmites, some being of large size.

There are two distinct sets, one of which was formerly used for religious purposes and at one time richly ornamented. The other has always been left as nature made it. The former is the K'ayôn Cave proper, the latter, which is about 600 yards distant southwards, is called the S'addân Cave. There is a third unornamented cave called the Ngâ Cave in a hill about $2\frac{1}{2}$ miles distant.

The first set consists of an entrance hall running parallel with the face of the rock, a long hall running into the rock at the south end, evidently meant for the "Chaitya Hall" of Fergusson's *History of Indian Architecture* (Chap. V.), and a subsidiary entrance and hall at the north end. This last apparently exists because of the form of the cave, and in front of it is the artificial tank, which invariably accompanies these remains. The following sketch plan will give a general idea of the construction.

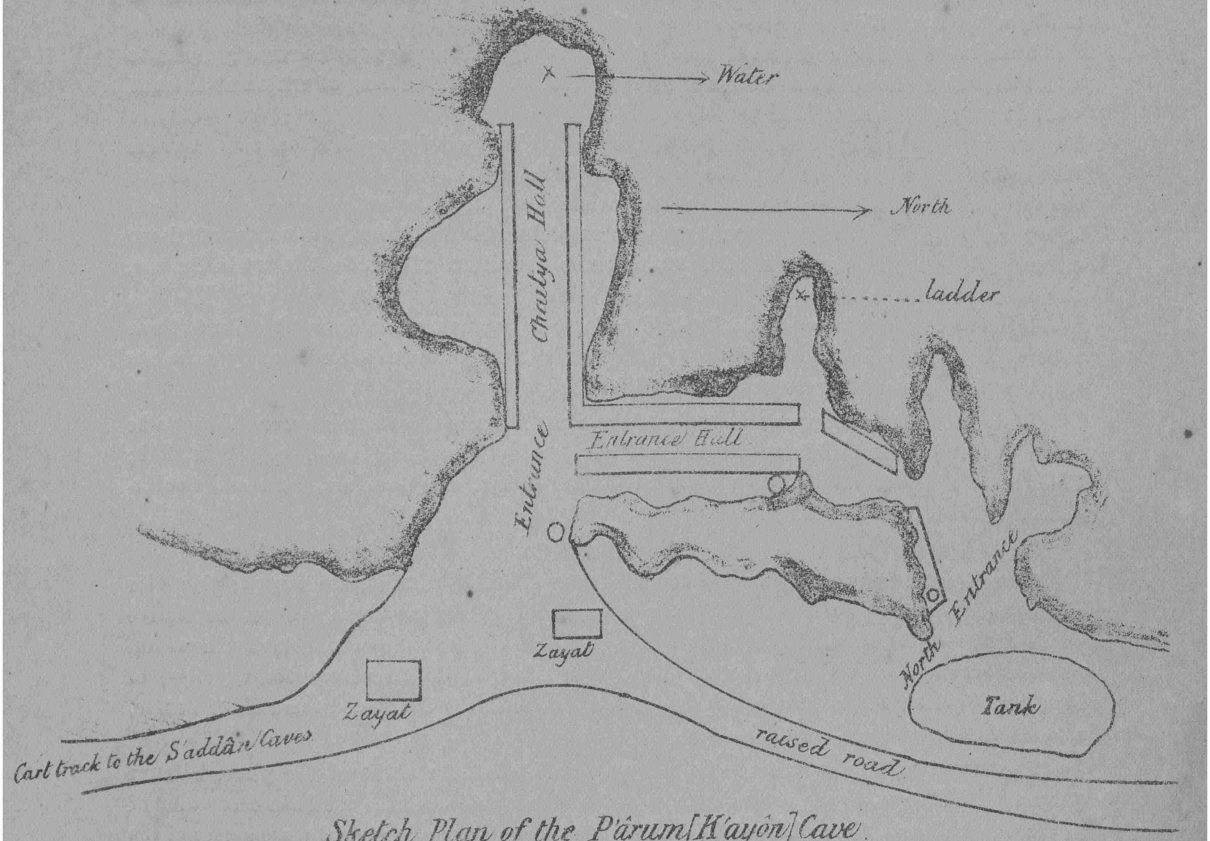

Sketch Plan of the P'ârum [K'ayôn] Cave.

The straight parallel lines represent brick and plaster platforms erected for images of all sorts; of Gautama Buddha himself and of his worshippers or *yahàns* (= *rahàn*[8] = Pâli, *arahaṁ* = Skr. *arhanta*[7] = *arhat*). At the circular spots near the south entrance and in the Entrance Hall are small pagodas, and at a similar spot near the north entrance is a *s'êdî* (= Pâli *chêtiyaṁ* = Skr. *chaitya*) or *t'î*[8] as the modern Burmese call it, of interesting construction. At

[7] This word is also preserved in modern Burmese as *rahantâ*, pron. *yahàndà*.

[8] On the platforms of pagodas such structures represent the old top-ornaments or umbrellas (*t'îs*) of the pagoda, which when taken down to make way for new ones are bricked in by small *chaitya*-like structures, and thus preserved for ever. The word *t'î* has become popularized as *tee* by Fergusson's *History of Indian Architecture*, see p. 64, etc.

the point indicated in the plan there is a bamboo ladder leading up into darkness in the roof, most probably into a higher cave in the rock, but this was evidently too much infested with bats to make exploration desirable at short notice during the visit.

The whole of the caves above described were clearly at one time crammed with images of all sizes, materials and ages, just as the Kògun, B'injî and D'ammabâ Caves still are. These have nearly all now been destroyed by iconoclasts, probably chiefly Natives of India, from Maulmain. The proximity of that town, its occupation by the British for nearly seventy years, the existence for many years of a large garrison there, and the callousness of the Burmese to this species of desecration, would easily account for the destruction of invaluable remains that has taken place.

There remain, however, several huge recumbent figures of Gautama[9] Buddha, one measuring 45 feet in length and others not much less, sitting figures of various sizes, and small figures mostly mutilated. The condition of the wood, of which some of these are made attest their antiquity.[10] Some of the stalactites have been ornamented, but this has not been the rule, as it evidently was in some of the other caves, notably that at D'ammabâ. **All over the sides of the cave and its roof there are signs of former ornamentation with small images of plaster painted white and red, and made of terra-cotta stuck on with a cement.** The best preserved of these particular remains are high up on the south wall at the deep end of the Çhaitya Hall, where a number of plaster *yahàns* are kneeling opposite one of the huge *Shwêðáyaungs* or recumbent Gautamas, and in the roof near the entrance. Here advantage has been taken of a small natural dome to picture the 'Church' (*þiṅg'á = saṅg'a*); *i. e.*, a numerous circle of *yahàns* praying round a central figure of Gautama under the Bo (=*Bôd'i*=Bur. *Bòdî*) Tree.[11] Plate I. which is from a photograph taken from the entrance to the Chaitya Hall, looking along the Entrance Hall northwards, indicates this ornamentation and shews the small pagoda above mentioned.

The best way of visiting the Farm Caves is to take a hackney carriage (these are numerous, cheap and proportionately bad in Maulmain) to the Nyaungbinzêk Ferry on the At'aràn[12] River, about four miles, then to cross in the Ferry, and thence proceed by bullock cart to the caves, another four miles or so. There is no difficulty in the journey, as it is constantly made and the people *en route* consequently quite understand what is wanted. It is advisable, however, to give notice to the bullock drivers of the intended journey. The roads are now good all the way.

3. The D'ammabâ Cave.

The D'ammabâ Cave is distant from Maulmain about eighteen miles and is situated near the banks of a side-stream behind an island in the Jain River. There is a village and a small bright gilt pagoda on a high precipitous rock jutting picturesquely,[13] as usual, into the River. (See Plate XIX.) Near the pagoda are *kyaungs* (monastic buildings) of the ordinary village type. The Cave is in a range of limestone rocks of some height behind the village and distant about quarter of a mile, and there is no difficulty in procuring guides from the village. The peculiarity of this Cave is that it runs right through the rock, and so is better lighted than is usually the case.

It contains a great number of stalactites and stalagmites, some very large, and

[9] Skr. Gautama = Pâḷi Gôtama = Burmese Gòdamà and Gòd'amà (= Anglo-Indian *goddama*, used for any Buddhistic image).

[10] Many of the figures are, however, quite modern, having been placed there by worshippers of the present day. Local information places the number at 68, of which only 9 are now in good order.

[11] This cave is much disfigured by scribbled names of visitors in many languages: English, French, German, Hindustani, Hindi, Gujarati, Tamil, Telugu, Burmese and Chinese.

[12] This word is Attaran in Crawfurd's *Ava*, 1829, and in Spearman's *Gazetteer of Burmah*, 1880. It is Atharam in Wilson's *Burmese War*, 1827, p. lxiii. It is at this point frequently called the Nyaungbinzêk Creek.

[13] One of the most striking facts in Burma is the beautiful and picturesque situations of the pagodas and public buildings. They are comparable in this respect to the religious structures of the Lepchas in Sikkim. See *Journals kept in Hyderabad, Kashmir, Sikkim and Nepal*, by Sir R. Temple and R. C. Temple, Vol. II. pp. 206-207. Sir R. Temple's *Oriental Experience*, pp. 73-74. See also *post*, p. 361 f.

apparently all were originally ornamented. This may give a clue to the age of the ornamentation on further investigation, by determining whether the unornamented stalactites and stalagmites are posterior to those covered with ornaments, and how long it must have taken them to form. Some of them again are now only partially ornamented, and it is possible that the unornamented parts may have been formed since the ornament was put on.

The accompanying sketch plan gives an idea of this Cave.

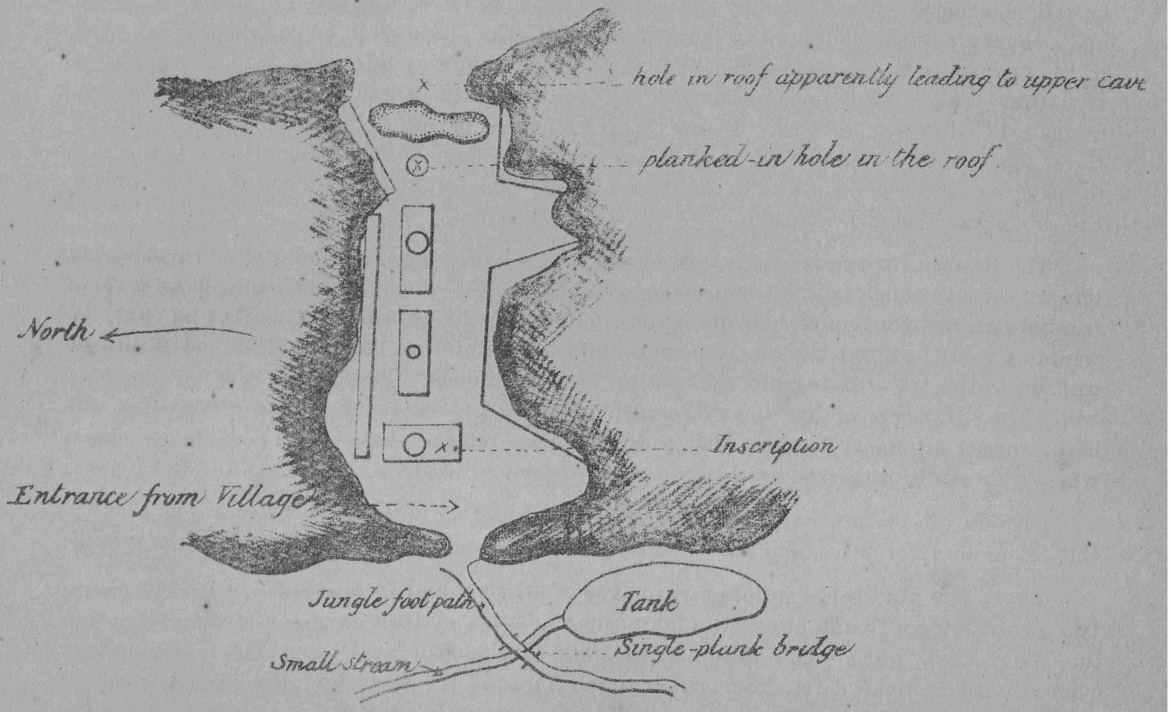

Sketch Plan of the D'ammaba Cave

The general design in the interior seems to have been to build up a pagoda or *chaitya* at both the east and west entrances, and to fill in the centre of the hall or cave with images and smaller pagodas. These are raised on platforms. Along the sides is a great mass of images on platforms, such as are shewn in the sketch plan. A general idea of the style of ornamentation and design can be seen from the interior view of the B'inji Cave given on Plate II.

The ornamentation of the roof, sides and stalactites consists of images of Gautama Buddha and Yahans, of all sizes, from four inches in height to about life-size. These images are of brick and coloured plaster, chiefly red (*hinsapadà*[14]), and of terra-cotta fastened on by a cement. There are also signs of glazed ware having been employed in places, and abundant signs of a general gilding[15] of the figures in days gone by. When new, and brightly colored and gilt, the effect of the ornamentation must have been very fine. (See Plates VI. and VII.) Great numbers of small earthen lamps, of the usual Indian *chirágh* form, are to be found. These must have been used, as now, for illuminating the images on feast days. Much broken pottery also lies about; the remains no doubt of water-pots and of pots for votive flowers, used on similar occasions.

All the platforms, the pagodas, and the large images down the centre of the Cave, are of

[14] This word is spelt *hamsapâda* = Skr. 'goose-foot,' and is the name of a mineral (red oxide of mercury) producing the peculiar rich red used in Burma for ornamenting buildings. It is particularly well suited as a ground for gold, black, white or gray ornament.

[15] The gilding was not always of good quality, as in many instances the images that remain are now simply covered with verdigris.

brick and plaster, and now very much ruined. There is a general idea among those who have visited this Cave, which is repeated in the *British Burma Gazetteer*, Vol. II. p. 138, that the ruin has been caused by some enemy of the Talaings. However, unless direct historical evidence is forthcoming to support that argument, it may be put forward, as the more likely theory, that the destruction now visible is that which is inevitable in Burma. When a pagoda or image is once built or made, and the *kûbô*, (spelt *kusôl* = Pâḷi *kusalaṁ*, a 'good work') or religious merit, gained thereby has accrued, no more interest is taken in its preservation; and as every pagoda contains a treasure chamber of sorts, and as each large image is supposed to have valuables buried somewhere inside it, they are sooner or later dug into in search for treasure. This is sure to happen after any political disturbance, when anarchy, for a time at any rate, always supervenes. Plates IV. and V. shew pagodas thus treated in the Kògun Cave, and it may be said that, in the Cave remains in Ramaññadêsa generally, it is the rule for pagodas and large images to have suffered thus. This fact alone is sufficient to account for the ruin observable at D'ammaƀâ.

The Eastern Pagoda is utterly ruined and is now a mere mass of bricks, plaster and broken images, some of which may still possess great archæological value. Immediately above it there is a hole in the roof, now boarded-over. This leads to an upper chamber or cave, in which are still stored sadaiks, or book-coffers, containing Talaing MSS., no doubt of unique value, if still legible and fit to take to pieces. The *British Burma Gazetteer*, Vol. II., p. 37, suggests that there are such documents to be found in the other caves. It hardly needs argument to shew that they should be removed as soon as possible to places, where they can be preserved until they can be properly utilized.[16]

Outside the eastern entrance there is a funnel leading upwards in the rock, but whether this ceases abruptly or leads to the boarded-in chamber could not be ascertained on the spot.

There is a very large number of images of all sizes and in all stages of preservation, lying in utter confusion about the floor and the sides of this Cave. Plate II. relating to the B'inji Cave, gives some idea of the state of the floor at D'ammaƀâ. These images evidently belong to all dates, from that of the first use of the Cave for religious purposes up to quite modern times. They are made of many materials: — wood, alabaster, limestone, plaster and terra-cotta, amongst others. The wooden images are probably the most valuable for antiquarian purposes. They are mostly now coated over with a black preparation which looks like Burmese resin (pron. *ƀissî*, spelt *sachchêʂ* = (*sach*) *ƀit*, wood, + (*chêʂ*) *sî*, oil). It is either the under-coating of former coloring or gilding, or was meant as such and never covered over. This coating has preserved the outer surface as originally designed, whereas the wood under it has utterly decayed in many instances. The state of the wood, which is apparently teak in all cases, combined with the outer form and ornamentation of the images will go a long way, on careful investigation, towards determining when they were deposited; because teak under certain conditions may be assumed to take not less than a certain number of centuries to reach a certain stage of decay. It may further be fairly argued that, when once the caves became established as recognized places for religious ceremonies, the great mass of images now found in them were deposited by successive generations of worshippers and pilgrims.

The images and similar remains are generally of the same character in all the Caves, and are well worth study, for the reason that they explain the forms of many of the old and small images deposited about the greater Pagodas in Lower Burma still used by the populace as places of worship. (See Plates I., I*a*, VI. and VII.) Exactly similar images are yet to be seen round the Kyaikƀànlàn and the Kyaikpatàn Pagodas at Maulmain, the Myâƀêndàn Pagoda at Martaban, the Shwêzayàn and Mulêk (or Ƀajâp'ayâ) Pagodas at Thatôn, the great Shwêdagôn itself and the Sûlê Pagoda at Rangoon, the Kyaikkauk

[16] The Talaing language, though still spoken to a considerable extent, is ceasing to be a literary medium very rapidly; so much so that it is already extremely difficult to find an educated Talaing able to read even modern documents in his native language, and the epigraphic and old palm-leaf documents in that tongue, which are of supreme value to the history of Lower Burma will even now have to await the labours of the expert student of the future.

Pagoda at Syriam, and in the far-renowned (in Burma) Kalyâṇî Dêng (*simâ*) at Pegu, and round the great Shwêmòdò Pagoda at the same place.[17] Whether these images were originally made for the pagodas, or were taken from the Caves by the devout and there deposited, is a question to be settled hereafter. For it must be remembered that it is still a fortunate thing in Burma for a *p'ayâ* (image of Gautama Buddha) 'to travel,' as the people put it.

Careful search may unearth inscriptions of value in the D'ammabâ Cave. Some of the small terra-cotta figures, or, more strictly, tablets impressed with figures, that have become detached, are found to have sometimes, but not commonly, notes painted on the back. The only one, of two or three picked up in this Cave, which is sufficiently complete for reading is that given below, full-size.



Facsimile, full size, of the inscription on the back of a terra cotta tablet impressed in front with an Image of Gautama Buddha. From the D'ammabâ Cave.

The characters of the inscription are Talaing and the language is Talaing, and it means:[18] "Nge Leh offered to the pagoda curry stuffs from his ancestral fields, fish, and property."[19]

[17] Lately there has been printed by the local Government a perfunctory and well-nigh valueless production called *List of Objects of Antiquarian and Archæological Interest in British Burma*. It is confined mainly to the names of the principle pagodas in the country and the folk-history thereof. It is useless for any purpose, except to find the names of the pagodas, and is not even then of use, if there is more than one pagoda in a place, as the actual situation of each is never indicated.

[18] It must be borne in mind however, that in the present condition of scholarship as regards the Further Indian languages, every epigraphic reading should properly be regarded as tentative.

[19] I fancy we must assume from this that the pious Nge Leh held a feast from the produce of his ancestral fields and offered property to the pagoda, and also let loose some fish as a good work: (*jîvita dâna : zîwîtà dânà*. See Shwe Yoe's *The Burman*, Vol. II. p. 40 ff.)

Transcribed the inscription runs thus:— *ṅalaḥ matau ṅè sanê ka p'ôn balaḥ=kyu(k)*. The **pronounciation and meaning of each word** runs thus: *Nge Leḥ metò ngè sanî kâ p'àn pale-kyaik*[20] — "Nge Leḥ parents' field curry-stuff fish property offer-(to)-pagoda." In addition to the above, there are traces of another inscription in modern documentary Burmese characters.

These impressed tablets usually represent Gautama Buddha seated on a canopied throne, the canopy forming the back-ground of the tablet. Gautama Buddha is commonly thus represented in Burma in figures of all sizes and of all materials—*vide* Plates IV., V., VI. and VII. In the **D'ammaḅâ Cave** a large full-sized seated figure has an **inscription, white letters on a black ground,** on the canopy, above either shoulder. As it is on plaster which is fast peeling off, no impression can be taken of it, but it should not present any difficulties in reading, if read before it is too far destroyed, as it is in the ordinary **square lapidary Burmese character in vogue in the last and the beginning of the present Century** (*vide* the Pôʂûʂdaung Inscription near Prome, *ante*, p. 1 ff.).

About two and a half miles distant from the Cave just described there are hot springs and another Cave (so local information on the spot says).[21] The hot springs are well known to the natives of the country, and now also to immigrants from India, who repair to them annually to get rid of skin diseases. There are several such places in the Amherst District, notably the At'aràn Yêbû (Hot-waters) on the At'aràn River, the medicinal qualities of which have been attested by Dr. Helfer.[22]

The way to reach D'ammaḅâ is by special launch from Maulmain, in which case the journey takes about three hours each way, or by ferry launch to Zaðabyin on the Salween, and thence by country boat to D'ammaḅâ, a slow process. The former method of approach is very expensive.

4. The P'âgàt and Kògun Caves.

The P'âgàt Cave on the Salween[23] River **is distant from Maulmain 26 miles,** and is situated in an isolated limestone rock by the river-bank. It is **not now of much interest,** as it is very dark, and so offensive, owing to the presence of an enormous number of bats,[24] that it is practically not explorable.

Seated Gautama Buddhas can, however, be made out in the darkness, and no doubt at one time the Cave was decorated and ornamented in the style of its neighbour at Kògun. Wilson, *Burmese War* (1827), quotes, p. lxvi., a Government *Gazette* notification, dated 20th April 1826, of a journey up the Saluen (Salween), where P'âgat appears as Sagat, apparently by mistake. At that time the images were distinct and the ornamentation was evidently the same as that of Kògun. The bats are also mentioned. It is further noted that the ornamentation on the rock face, which is in the style of that already mentioned at D'ammaḅâ, looks from the river like the letters of a huge inscription. This accounts for the persistence of a local idea that there is a large prominent inscription on the face of this Cave.

As far as I can make out, the following description from Low's travels in these parts in 1833 (*Asiatic Researches*, Vol. xviii. p. 128 ff.; *Miscell. Papers on Indo-China*, Vol. I. p. 197) refers to **P'âgàt.** "In rowing up the Sanlûn (= Salween, by misreading the final *n* for the dental *n*, instead of the guttural *n*) or main river, the first objects which attracted my attention were the **Krûklataung rocks,** being a continuation of the great lime formation. The river at one spot is hemmed in betwixt two rocks, and, being thus narrowed, rushes through with considerable impetuosity. The rock on the north-west bank overhangs its base, the latter being

[20] *Pale-kyaik* is a compound meaning 'to make an offering to a pagoda.'

[21] This was not borne out, however, as regards the Cave, on further enquiries from local officers.

[22] *B. B. Gazetteer*, Vol. II. p. 38 and note. The only reference, besides those quoted from the *Gazetteer*, I have yet found to the D'ammaḅâ Cave is in that intelligent little book, *Six Months in Burma*, p. 41, by Mr. Christopher Winter, who visited it in 1858. It is there called Dhamathat, as it is usually still called by Europeans in Maulmain This is an instance of striving after a meaning, because 'Dhammathat' is a word well-known to most Anglo-Burmans, being the Burmese form of the name of a locally celebrated work, — the *Dharmaśâstra*.

[23] Salween = Bur spelling Saṁlwaṅ, pron. ḅalwin.

[24] See *ante*, Vol. XXI. p. 378: and Malcom, *Travels*, ii. 61. It is a well established fact that it takes these bats 25 to 30 minutes to fly out of the Cave to their food every evening.

washed by the river. On a sharp, and one should suppose almost inaccessible pinnacle, a small pagoda has been built, producing a pleasing effect to the eye of a distant observer.

"The cliff I conjectured to be 250 feet high. On that front facing the river some niches have been cut in a pyramidal space, and in these stand many painted and gilt alabaster images of Buddha. A narrow opening leads into a magnificent cave, which has been dedicated to Buddha, since many large wooden and alabaster images of that deified mortal were found arranged in rows along the sides of it; the wooden images were mostly decayed through age and had tumbled on the floor. The rock consists of a grey and hard limestone. The cave bears no marks of having been a work of art. The Burman priests, who inhabit a village on the opposite bank, could not afford me any information respecting it. No inscription was discovered on the rock."

P'âgàt can be reached by a ferry launch in about four or five hours from Maulmain, but the best way is to visit both P'âgàt and Kògun at the same time by special launch, — an expensive journey as already explained.

By a good fair-weather road from P'âgàt, though somewhat unpleasant withal, **the Cave and Village of Kògun can be reached** by bullock-cart, if desired. **The distance is about two miles.** The preferable way of getting there is to stop in a special launch at the mouth of the Kògun Creek, about a mile short of P'âgàt, and thence either reach the Kògun Village by a country boat, if the tide serves, or by walking through the outskirts of the village for about a mile. The Cave is situated, as usual, in an isolated limestone rock about a quarter of a mile to the west of the village. It runs under an over-hanging ledge of rock for about a hundred feet from South to North and then dips Westwards into this rock for about the same distance at the North end. The following sketch plan gives an idea of it.[25]

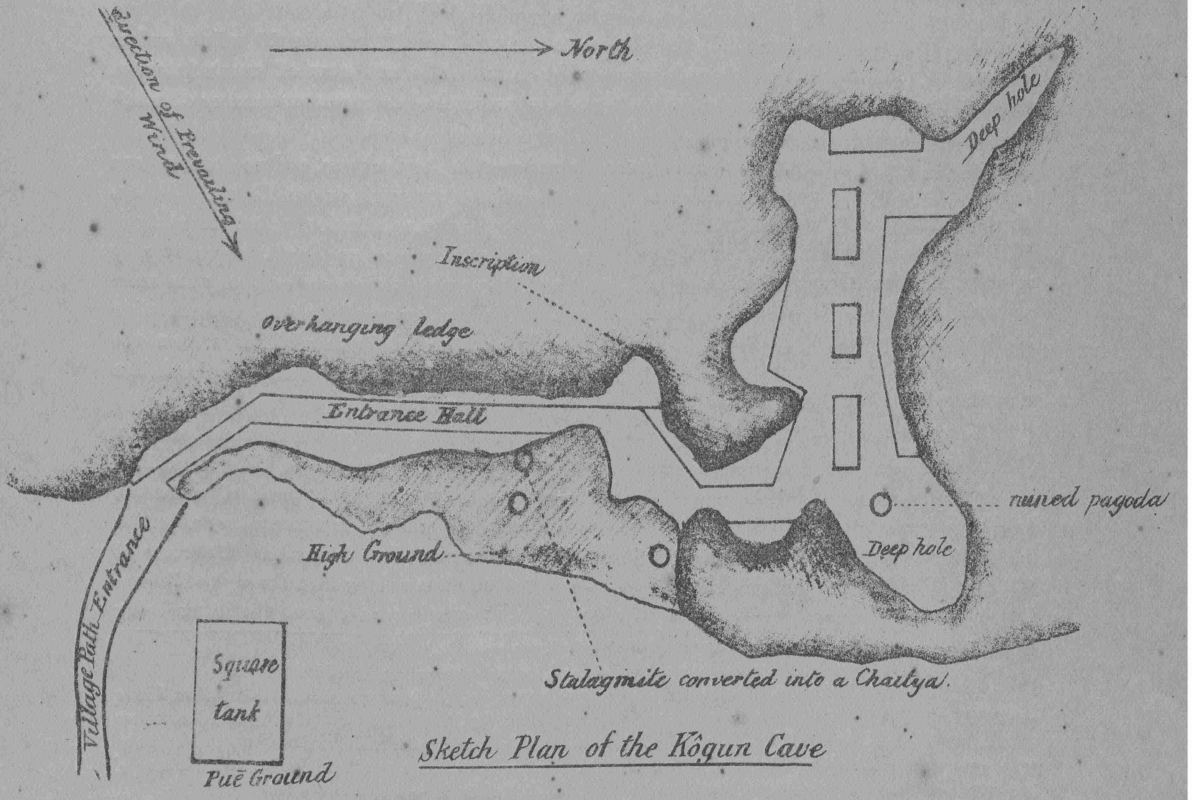

Sketch Plan of the Kôgun Cave

[25] Crawfurd visited Kògun on 27th January 1827—*vide Embassy to Ava*, p. 361 ff.; Wilson's *Documents of the Burmese War*, Appx., pp. xlix., lxvi. f.

The general plan of the cave proper is evidently that of the D'ammabâ Cave, but advantage has been taken of the over-hanging ledge and the rising ground in front of it to create **a profusely ornamented Entrance Hall.** In front of this is a large artificial square brick tank kept in good repair, as the Cave is still a place for an annual festival at the Burmese New Year (about 15th April). In front of the tank is the *pwè*-ground, where Zàt Pwès[26] are performed on the occasions when people congregate here.

There are the usual image platforms about the sides of both the Cave and the Entrance Hall, and also several down the centre of the Cave, as at D'ammatbâ.

A goodly number of small brick and plaster pagodas and *chaityas* are scattered about both Cave and Entrance Hall, and the surroundings of the latter. The largest are noted on the sketch plan. There is also a remarkable ornamented stalagmite, see Plate VII., covered completely over with small terra-cotta images, about four inches high, of Gautama Buddha enthroned in the style already explained, surmounted by a series of standing images in plaster work and much larger. On the top of all is a small pagoda or *chaitya* of the usual modern form. The corresponding stalactite, not visible in the plate, is profusely ornamented with images of Buddha in every attitude,—standing, seated and recumbent.

The peculiar position of the Entrance Hall under an over-hanging ledge of rock, sheltered from the rain brought by the prevailing south-west wind, has led no doubt to the profuse ornamentation of the surface of the rock to a considerable height, as shewn in Plates III., IV., V., VI. and VII.

This ornamentation is the best sample of all of the type already noted as prevailing at D'ammabâ and P'ârum, *viz.*, covering the rock with impressed terra-cotta and plaster tablets of all sizes, from four inches to several feet in height. The impressions are chiefly of Gautama Buddha enthroned, but they are nevertheless in great variety, and the *Ping'â* or Church is represented in several ways, as also are various scenes from the legendary life of the founder of the religion. On the many small ledges and recesses presented by the uneven surface of the rock are placed images in alabaster and brass. This is a special feature of the wall decoration of this Cave, due to natural conditions.

All about the Entrance Hall and the Cave itself, there is **an astonishingly large deposit of figures of Gautama Buddha and yahàns in every material and in every condition, besides a mass of remains of Buddhistic objects generally.** Many are quite modern, but some are of a type not now met with in modern Burmese religious art, and are exceedingly interesting from an historical and antiquarian point of view, as connecting Burmese with Indian Buddhism. They are well worth study, and probably from this Cave alone could be procured, with judicious selection, a set of objects which would illustrate the entire history of Buddhism in Lower Burma, if not in Burma generally and the surrounding countries, especially Siam.[27]

The great mass of the images and remains are in a state of complete neglect, but, as the Cave is still in use for purposes of occasional worship, many of the figures are well looked after, and some of the larger exposed ones are protected from the weather by rough boarding. The Cave itself appears to wander indefinitely into the rock at the two deep holes marked in the plan, and that near the ruined pagoda is partly filled up with a great mass of mutilated images and broken objects; thrown together in an indescribable confusion. Every pagoda has been broken into for treasure in the manner shewn in Plates IV. and V.

[26] The word *pwè* (Anglo-Indian *pooay* or *poay*) is Burmese, exactly corresponding to the English word 'play' in its various senses. *Zât* = Pâḷi *jâti*, used for *jâtaka*, a Buddhist 'birth-story.' The Zât Pwê is consequently a modified Passion Play.

[27] A move in this direction is being made by the Local Government in Burma.

5. The B'injî Cave.

The B'injî Cave is situated in some low hills about 3 miles east of a village called, apparently indifferently, B'in'laing[28] and Nyaungjàn, on the left bank of what is usually known to Europeans as the Dôn̆amî River, but is really the B'in'laing River.[29] This village **is about three miles below Dûyinzêk, and about 51 from Maulmain and 11 from Thatôn.** At the foot of the Cave is the village of B'injî, which is reached by bullock cart across jungle and rice-fields from B'in'laing Village. In front of the Cave is a pool of very hot water from which a stream issues,[30] and over this stream is a single-plank bridge. The Cave itself is not situated at the foot of the hill, and a climb of from 50 to 100 feet is necessary before reaching it. In the rains the country between B'in'laing and B'injî is flooded. **B'in'laing can be reached from Maulmain by ferry-launch to Dûyinzêk,** 5·2 miles, and thence backwards three miles by country-boat. Bullock carts can, by arrangement, be procured at B'in'laing. A special launch from Maulmain could, of course, be moored at B'in'laing, which is a station for procuring firewood for the ferries. In any case more than one day is necessary for the expedition.

Bad weather prevented the exploration of this Cave, which is much to be regretted, as it is necessarily but little visited. Old and now faded photographs, see Plate II., taken by the late Mr. R. Romanis, the Government Chemical Examiner at Rangoon, in the possession of Mr. George Dawson, the present owner of the ferries along the rivers which join at Maulmain and of the little Railway from Dûyinzêk to Thatôn, however, fortunately shew that the Cave is of the ordinary Râmañña-dêsa type, though not so profusely ornamented as usual as to walls and roof. The plan has been to place a series of pagodas or *chaityas* down the centre and images on platforms along the sides. This Cave has, however, a pagoda just outside it, which is unusual; and it will be observed that this pagoda and those shewn in the interior are not of ancient form.

The B'injî Cave is deep and dark, requiring the use of special lights, but at the end of it is a pool of water flush with the floor, and **a pagoda, so situated as to be lighted from a hole in the roof,** or more correctly in the hill side,[31] **after the fashion of the artificial lighting of the Ananda Pagoda at Pagàn** (spelt Pugâm and Pugan = Pâḷi Pugâma), **and of some Jain structures in India.**[32] There is a fine reflection of the Cave, both roof and walls, in the pool.

6. Contents of the Caves.

Plate I*a* gives an idea of the great variety of images and objects to be found in the Caves above described. The plate itself is from a photograph taken on the spot at Kògun. The objects shewn in it were collected together for reproduction from the immediate neighbourhood of the ruined pagoda upon which they are placed. They are mostly of wood, but some are of terra-cotta, plaster and stone.

The modern Burmese seated figures of Gautama Buddha are usually dressed in the garb of a monk, or *p'ônjî*,[33] with curly hair drawn up into a knot on the top of the head, and the lobes of the ears touching the shoulder; but **sometimes** the Buddha is still represented **dressed as Zabûbadê. In these Cave representations there is, however, considerable**

[28] This place is locally identified as "the residence of B'in'laing or Binlaung, the last Talaing king." The tradition is, however, probably a confused reference to the notable doings in these parts of Bayin Naung (= Port. Branginoco [Bayinjî Naungzò], 'Bayin' being spelt 'B'uraṅ') in 1551—1581 A. D., and of Binyà Dâlà, the last Talaing king, 1746—1757 A. D.

[29] The Dôn̆amî and the Chauksarit Rivers join at a few miles above Dûyinzêk, and form together the B'in'laing River, which, after running some 30 miles, falls into the Salween, some 25 miles above Maulmain.

[30] Not mentioned in the list given in *B. B. Gazetteer*, Vol. II. p. 38, note.

[31] There are several such holes in the P'ârum Caves giving fine effects of light. There is a cave at Muang Fang in the Laos States where the same chance effect occurs. See Bock, *Temples and Elephants*, p. 289 f.

[32] Yule, *Mission to Ava*, pp. 38-9 and note; Fergusson, *History of Indian Architecture*, pp. 616 and 214.

[33] Spelt *b'un3kr3* and explained as the great glory (*b'un3*), by the Burmese, but with doubtful accuracy to my mind.

variety. When dressed as Zabûbadê, the ear lobes, though much enlarged, do not touch the shoulder, and the large holes in them are filled up with a roll much in the modern Burmese fashion, and from this roll there is occasionally something that hangs down to the shoulders (? a flower). The head-dress is in such cases a multiple crown, with, sometimes, appendages or wings hanging down behind the shoulders. On both arms are large jewels, or perhaps short embroidered sleeves, and the trunk is clothed in an elaborate winged garment reaching apparently to the feet and richly embroidered. All this is much in the modern style. In many of the older figures of the Buddha as a monk, the top-knot, there being, of course, no crown, is much elongated so as to form a sort of crown. In others again the body appears to be bare to the waist. In several the sole of the right foot is not exposed, as in most, but not all, modern figures; *vide* those in the Shân Tazaung at the Shwê Dagôn Pagoda; also round the Ṇyaungdauk and Padauk trees on the platform there. A good many thrones lie about the Kôgun Cave with two images on them seated side by side, of which one is frequently much larger than the other and much more elaborately clad. Here the Buddha seems to be represented both as Zabûbadê and as a monk. Often, however, the two images are identical in every respect, making the explanation more difficult.

Zabûbadê requires explanation. There is a story current and very popular in Burma, but not, so far as I know, yet traced to any *Jâtaka*, according to which Jambupati (= Bur. pron. Zabûbadê), Lord of the Earth, was a king exceedingly proud of dress and power. The Buddha, however, one day, to convince him of the valueless nature of his riches, assumed his form and clothing without effort. Thereupon Jambupati became a devoted follower The figures of the Buddha dressed as Jambupati, and of Jambupati himself kneeling to the Buddha in acknowledgment of his superiority, have for centuries been popular in Burma.

The serpent throne and canopy of Gautama Buddha is to be seen in Plate I*a* in two instances, conventionally grotesqued in the style dear to the Burman. The material of most of the figures in the Plate is wood, but the present writer has in his possession a fine plaster head with conventional serpent canopy of much finer workmanship than the specimens in the Plate, and in the Kalyâṇî Dêng at Pegu[34] are stored several specimens in plaster of Gautama lying upon a serpent throne with canopy. Modern figures of the Buddha and serpent combined seem to be rare, but a new one in alabaster was bought lately in Mandalay, which was explained to be a "Siamese Buddha (Yôd'ayà P'ayâ)." Also, among the treasures found at the palace at Mandalay, after the war in 1885, was a fine and well executed copper image of Buddha seated on a serpent of many coils, which was said to have been sent from Ceylon as a present to one of the kings of the Alompra Dynasty.

Images of *yahàns* also abound in the caves, always in an attitude of reverence. Those in Plate I*a* (see also Plates I., IV., VI. and VII.) are of a type quite unknown in the present day. Female figures seem to be very rarely met with, but there is one of characteristic Burmese type in Plate I*a*. It belongs to a fallen impressed terra-cotta tablet and represents a favorite character of the Burmese sculptor: Mahôndayê (= Vasundharâ), Protectress of the Earth during the present dispensation.

It is obviously impossible with the materials at present at hand to do more than draw attention to this remarkable field for enquiry, but enough has already been said to shew how rich it is and how well worth study.

7. Bas-reliefs on glazed terra-cotta tablets.

The importance of Thatôn[35] as an ancient home of the Talaing race is, of course, well-known, and as it is now to be reached with ease from Maulmain by ferry-launch to Dûyin-

[34] Spelt Pègû, and pron. Pagô = Pâḷi Haṁsâvatî. Sangermano calls the country Pegù and the town Bagò: Reprint, 1885, p. 153 has "Bagò in Pegù" and p. 172 "Pegù or Bagò."

[35] Spelt Þat'un, pron. Þatôn, = Pâḷi Suvaṇṇa-nagara and Suvaṇṇa-bhûmi: also Saddhammanagara, Saddhammâvatî, etc. It is, like Bassein, a cause of wild etymological guesses, of which one is to be found in the delightfully *naïve* introduction to Gray's *Buddhaghosuppatti*, p. 14.

zêk,[36] 52 miles, and thence by a small Railway, 8 miles, it is to be hoped that its ruins will at last be properly studied. Unfortunately, the time available during the visit now referred to was very short, and the weather wet and unfavorable for exploration. The chief object of interest is the **Mulêk Pagoda, or Þajâp'ayâ,** as it is also called, of the **usual Siṅhalese type,** with square terraces, or procession paths, surmounted by a *stûpa*. Putting aside a discussion of the form of this pagoda for the present, it is worth noting that into panels in the lowest terrace are let, in large numbers, **burnt clay tablets impressed with bas-reliefs.** As this pagoda was built, like most old Talaing structures of the kind, of squared laterite blocks, the unrestored portions are in a state of great decay, and many of the tablets have fallen out, while others are much injured and likely to disappear also. They are, however, **for the purposes of the antiquarian of great importance,** as exhibiting mediæval manners and costumes. Many are mere grotesques, but others are clearly meant to picture contemporary customs.

These particular bas-reliefs were carefully examined some years ago by Mr. R. F. St. Andrew St. John, now of Oxford but formerly of the Burma Commission, and the detailed description given below is partly from personal observation and partly from his account.[37]

There is evidence that similar pagodas existed elsewhere in the Talaing Country at one time from the figures on Plates VIII., fig. 1, IX., IX*a*, X., XI., XII. and XIII., which are from photographs of part of the collection in the Phayre Museum at Rangoon of **glazed tablets found at Pegu and Syriam.**[38] The Pegu tablets are all said to have been found round the entirely ruined square base of a pagoda, in the Zainganaing Quarter, in what is now known as Mr. Jackson's Garden (but see below, p. 353 ff.). That this ruined pagoda was once of great importance is attested by the existence in the neighbourhood of the remains of an unusually large artificial tank, the sides of which were once faced with laterite blocks. The ruins of the pagoda now resemble a square jungle-covered mound, and glazed ware is still dug out of it and the neighbouring tank walls in considerable quantities.[39] As regards Upper Burma, **at Pagàn similar tablets abound, and at Amarapura, Yule**[40] **observed the same style of decoration in sandstone** on the basement of the Mahâtulutb'ônjò Kyaungs̊ (Monastery). **From Sagaing** I have photographs of **21 inscribed green glazed bricks from the ruined procession paths of the old Sìs̊gônjîs̊ Pagoda there.** These exhibit what I take to be scenes from a *Jâtaka* or *Jâtakas*, after the fashion at Bharaut, etc., in India. The inscriptions are legible enough, but, like so many old Burmese inscriptions, not as yet intelligible. The language is Burmese with much Pâḷi mixed with it. Every brick is numbered, and the high numbers on those that remain shew what a large quantity must originally have been set up: *e. g.* 278, 421, 573, 862.

There is no need to attribute a foreign origin to these tablets, on account of the remarkably good glazing, wherever found. **Glazing, especially green glazing, is a very old art in Râmaññadêsa,** as the following interesting facts will shew.

There is still a well-known and important manufacture at Twantê,[41] near Rangoon, of what are now called commercially **Pegu Jars,** but were known, until 1730 A. D., at any rate, by a

[36] Spelt Dûs̊rañs̊ch'ip, from *dûs̊yins̊*, the durian fruit and *s'êk*, a landing place. It was from this place that the messengers of King Þârâwadî (1837--1846 A. D) used to embark on boats up the Dônðamî and go thence by road *viâ* Taung-ngû and Yamèðin to Amarapura with this fetid fruit, which is as great a delicacy to the Burmese as it is an object of disgust to Europeans. Yule notes this fact, *op. cit.*, p. 161, footnote. Taung-ngû (Toungoo) is always Taunù is Sangermano; see Reprint, 1885, pp. 158, &c.

[37] *B. B. Gazetteer*, Vol. II pp. 715-717. Fergusson, *Hist. of Indian Architecture*, pp. 613-614, quotes Mr. St. John from *The Phœnix*, Vol II. p. 204 ff.

[38] With the carelessness characteristic of all inhabitants of Burma these invaluable remains have been deposited without a note to shew which are from Pegu and which from Syriam. Syriam in Burmese is spelt Sans̊lyaṅ and pron. þhànlyin. It is the Cirion, Sirian, Serian and Syrian of old writers.

[39] I received 71 tablets for the Phayre Museum quite lately from this place through the kindness of the owner. Both the Pegu and Syriam tablets are of the same type. Those from Syriam are from Capt. C. C. Wise's property and were found in the ruined base of an old pagoda outside the S. W. bastion of the old fort. But see *post*, p. 353 ff.

[40] *Mission to the Court of Ava*, p. 164 and Plate xxi.

[41] *B. B. Gazetteer*, I. 418; II. 559, 849.

variety of names based on the word **Martaban.** The Pegu Jar is a huge vessel of pottery about four feet high, covered with a hard dark glaze, and was formerly much prized as a water jar in sea-going ships and for the storage of water and liquids in many parts of the world. **They were exported from Martaban and under the name of that port became famous over the whole of the East and even in Europe.** Ibn Batuta mentions them in the 14th century under the name Martabân as famous articles of commerce, and they were largely in use all over India and much prized for storage purposes in the days of Linschoten and Pyrard de Laval (15th and 16th centuries). As early as 1615 we find a *Dictionary* in Latin stating this :—vasa figulina quæ vulgo Martabania dicuntur per Indiam nota sunt. Per Orientem omnem, quin et Lusitaniam, horum est usus. So that we see they early spread to Portugal and were familiar to the Arabs. We find also, in France, Galland, in 1673, and the "1001 Jours," quoting respectively Merdebani and Martabani as "une certaine terre verte" and "porcelaine verte." In 1820 Baillie Fraser found imitations of the Pegu Jar manufactured in Arabia and called Martaban;[42] while, writing so long ago as 1609, De Morga, *Philippine Islands*, Hak. Ed. p. 285f., gives an obvious reference to the Pegu Jar, when he says :—"In this island of Luzon, particularly in the provinces of Manila, Pampanga, Pangasinan, and Ylocos, there are to be found amongst the natives, some large jars of very ancient earthenware, of a dark colour, and not very sightly, some of them of a middle size, and others smaller, with marks and seals, and they can give no account from whence they got them, nor at what period; for now none are brought, nor are they made in the islands. The Japanese seek for them and value them, because they have found out that the root of a herb, which they call *cha* (tea!), and which is drunk hot, as a great dainty and a medicine, among the kings and lords of Japan, does not keep or last, except in these jars," and so on. The jars were known as *tibors*, and, under the name *gusih*, were similarly known and valued among the Dayaks of Borneo, as the Editor of De Morga tells us, referring to Boyle's *Adventures in Borneo*, p. 93.

Whencesoever, therefore, the Talaings and Burmans got their art of glazing "with lead-oar,"[43] as Alexander Hamilton puts it, it is clear that an art that had reached the perfection of the Pegu Jar, and had become famous in trade throughout the civilized world as early as the 14th century, must have flourished vigorously in the country quite early enough to be contemporaneous with the earliest date we can reasonably assign to the existing monuments in which the glazed bricks are found.

As to fixing dates when glazing was actually in use in Burma on a large scale, the following evidence may be useful in addition to that collected by Yule, *s. v.* Martaban, in *Hobson-Jobson*. Mr. E. H. Parker in his *Burma, Relations with China*, p. 12, says, quoting from Chinese Annals, of the king of P'iao (Burma), that "the circular wall of his city is built of greenish glazed tiles . . . . their house tiles are of lead and zinc . . . . they have a hundred monasteries, with bricks of vitreous ware." This quotation, Mr. Parker tells me, is from the Han History, chapter on the T'an (Burma) State, and refers to the doings of the T'ang (Chinese) Dynasty (A. D. 600-900), and apparently to knowledge acquired in the year **832 A. D.** He further kindly gave me the following quotation from Fan Ch'oh's work on the Southern Barbarians :—"the P'iao State (*i. e.*, Capital) is 75 journeys south of Zung-ch'ang, and communications with it were opened by Koh-lo-fêng. In this State they use greenish bricks to make the city-wall, which is one day's journey in circuit." The date of Koh-lo-fêng is **748-779 A. D.**

[42] A fine collection of quotations extending from 1350 to 1857 A. D., supporting the above stated facts, is to be found in Yule's *Hobson-Jobson*, page 428 f. But he is wrong in supposing the words 'Pegu Jar' to be obsolete, for the article is still well known in Rangoon and Burma generally to Europeans to this day under that name. See also his *Cathay and the Way Thither*, Vol. ii. p. 476: and the valuable quotations in Wilson's *Documents of the Burmese War* (1824), Appx. p. lxiv. Low, a very careful observer, in his *Geological Observations of Portions of the Malay Peninsula, As. Res.* (1833) Vol. xviii. pp. 128-162, also makes the mistake of thinking the Pegu Jar obsolete. See also *Miscell. Papers on Indo-China*, Vol. I. p. 195. He also thought (p. 198) that Martaban was not settled till 1236 A. D.: but this was a mistake.

[43] Galena and rice water, *B. B. Gazetteer*, I. 419.

The tablets at Thatôn are found imbedded in niches in the second terrace about four inches deep and with a little over two square feet superficial area. The representations on some of them are as under, and the description shews them, I think, to be, like the Sagaing tablets and the sculptures in India at topes, representations of *Jâtakas*, or *Zàts*, as the Burmese say:—

(1) Four bearded persons, with faces conventionally grotesqued, riding an elephant, are being pelted with stones by two youths on foot with their *pas'ôs*[44] tucked up. One of the figures on the elephant has his hair tied into a knot on the forehead in Shân or Karen fashion. The youths have theirs in a knot at the back in the fashion[45] prevailing still further East.

(2) A royal figure is riding on a horse and another royal figure is on foot with an attendant. Wavy lines (? the sea) form the background.

(3) A royal figure kneeling before a *triśûla*.[46] A remarkable design in Burma, but common enough in India. See Fergusson, *Hist. of Indian Architecture*, pp. 104, 112: also Cunningham's *Mahâbôdhi*, Plate VIII. fig. 2. This picture is comparable with that of the Nâgas worshipping the *triśûla* at Amarâvatî, given by Fergusson at p. 46, where there is no doubt that the *triśûla* is an emblem of Buddha.[47]

(4) A great man, is sitting under umbrellas. A man, kneeling to his right, is smiling and presenting something in a box. Below is a pony tied to a tree and an attendant kneeling. Both kneeling figures have their hair tied in a knot at the side or back, and their loins girt. From this last circumstance — an unusual thing in the presence of a great man — it might perhaps be conjectured that strangers have arrived from a distance in a hurry with a present.[48]

(5) A woman is kneeling before a prince, and in front of them is a man on a four-wheeled cart drawn by a pony.

(6) A well-dressed man and woman, in a curious and remarkable cart drawn by a pony, are in front of a potter's house. Here one man is turning a wheel, another is shaping a pot, and a third is kneading clay. All the figures wear their hair in a knot behind.

(7) A princess is seated among her women, one of whom is hanging a man by a rope through a hole in the floor.[49]

(8) A king on his throne, and an attendant on either side; girt about the loins, hair in a knot at the back.

---

[44] Spelt *puch'ô*, a Burmese cotton or silk garment worn by men. It is a kind of petticoat wound round th waist, and is tucked up between the legs when anything requiring agility cr activity has to be done. "Gird up the loins of your mind," (I. Pet. i. 13), would be a metaphor at once understood in Burma.

[45] The Burmese tie theirs in a knot at the top, as is seen in the modern images of Gautama Buddha. A real Taungôû (see *ante*, Vol. XXI. p. 379) still wears his hair as in the bas-reliefs, and so do the Anamese and Cambodians. The Tamils and Telugus of South India frequently do the same also. I have in my possession a kneeling figure in Sagaing marble from Amarapura with the hair tied at the back. The Cambodian influence visible in these tablets may help to fix the date of this Pagoda as between the 6th and 10th century A. D. See page 354 f., *post*.

[46] It is very easy, by the way, to mistake the *vajra* for the *triśûla* in indistinct sculptures.

[47] See *ante*, Vol. XXI. p. 381, and Oertel's *Tour in Burma*, p. 11. There is a strong tendency in antiquaries in Burma to attribute all Hindu symbols to a pre-Buddhist Hinduism. This ignores all Tântrik influence on Buddhism in Burma, which, however distasteful to the modern Burman, is, I think, a dangerous thing to do. It certainly cannot be done in discussing any Buddhist remains in India, and there are many signs of Tântrik influence in the ideas of the Burman Buddhist of to-day. Phayre (*Int. Num Orient.* Vol. III. Part I. p. 33) falls into the "Hinduism" mistake, and so describes what is a conventional Buddhist *chaitya* on a "Pegu Medal" as the trident (*triśûla*) of Śiva, moralising accordingly. The latest work on such points, written in Burma, Gray's *Buddhaghôsuppatti*, 1892, sticks tightly to the Buddhaghôsa and pre-Buddhistic Hinduism theories.

[48] But see below No. 8.

[49] Mr. St. John has an ingenious explanation of this. In every Talaing house there is a room set apart for the girls to sleep in, and this has a hole in the floor. Lovers come under the house and put their hands through this hole. By a sign, or the feel of the hand, the girls know if the right man has come. If the wrong man comes, "Woe betide him."

(9) A king seated on a throne with people kneeling before him. In the background is a man being "elbowed."[50]

(10) A man in a garden, or forest, has hold of an enormous serpent. A prince is seated on the ground with three princesses kneeling on his left, one behind the other. The head-dresses are all of the well-known Nâga type in Buddhist (Indian) sculptures. The dress otherwise is Burmese.

(11) A king is seated on a throne, and an attendant kneeling is announcing the arrival of the queen. The queen, gorgeously apparelled and grave of countenance, is carried on a seat on the shoulders of four men. Behind are umbrellas, fans, swishes, &c.

(12) A prince is standing on the back of a man stretched on the ground. A man in front has hold of the victim's hair with one hand and holds a sword in the other. Behind are two kneeling women. Around are elephants, buffaloes, pigs and other animals.

The bas-reliefs at Amarapura are merely humorous grotesques, but those from Pegu (and (?) Syriam) **had evidently a more serious meaning.** A great number represent, no doubt, what we should call "foreigners," who to the ancient and mediæval mind were largely people endowed with terrible faculties, features and forms. An attempt has been made to depict these mythical peoples in detail, and we find them endowed with stout formidable bodies and the heads of every creature known to the artists. They are generally represented as being naked as to the body and legs, and clad only with a cloth round the loins, no doubt in the fashion of the poorer classes of the time. The glazing of all the tablets is good and regular, and the colors prevalent are white, red, green, yellow, black and blue. The blue colour of some of the bodies represents perhaps the dark skin of the supposed foreigner. One of the tablets represents two female figures, naked from the waist upwards, and clad only with a short garment drawn up tightly between the legs after the fashion of the Malay *sarung*, and of the lower orders of Siamese women, *vide* Crawfurd, *Embassy to Siam*, p. 115, illustration, which confirms the idea that these grotesque figures merely represent the people of a foreign nation.

On some, however, of the Pegu tablets are representations of great personages of the time elaborately clad, crowned and jewelled. (See Plates IX., IX*a*, XII. and XIII.) **Only one, out of over a hundred found at Pegu,**[51] **has a legible inscription on it,** and this inscription is, so far, largely a puzzle, which is disappointing, as **there is no special difficulty in reading the characters, since they are of the square lapidary type common in these parts up till quite lately.** Plate IX. gives a reproduction of it, and below is a tracing from a photograph, on a scale of ·7.

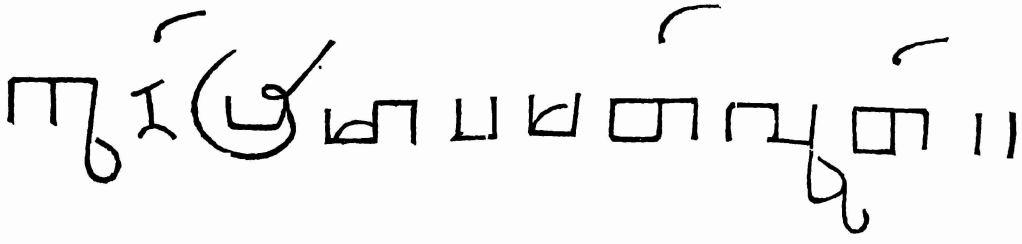

The language may be either Talaing, Burmese or Shân. Assuming it to be Talaing,

[50] This is a punishment. The person to be punished is made to kneel down and bend forward. He is then struck violently between the shoulders and somewhat lower by the elbow of the punisher. The pain caused is great

[51] On very few is there any sign of a lost inscription. I have, however, since found a similar tablet in Rangoon, presumably taken from the same site, and having precisely the same inscription as that in the text, but in a more cursive form. It is shewn in Plate IX*a*. Low, see *Indo-China*, Vol. I. p. 197f., makes the, for him, very curious mistake of saying that there are no inscriptions in Lower Burma! The opposite is the fact, and proportionately there are many more historical inscriptions in Burma than in India.

as the characters and would lead one to suppose, **it is apparently translateable.** Transliterated it seems to run pretty clearly, thus :—

Kwan p'rau mâ pa mat lwat.

By exercising considerable license in spelling, and in reading the letters, sense can be made in Talaing out of all the words, thus :—

Kôn	*prêau*	*mâ*	*pà*	*môt*	*lawôt*
Son	female	nom. case	do	friends[52]	ever
	wife or daughter				

But in order to get thus far we have to mis-spell *kôn,* which should be, transliterated, *kaun* and not *kwan,* and to read the *akshara* as , and the *aksharas* as . This last reading, however, would be allowable. The last word can be variously read in Talaing as *lût, lamôt, la-ngôt,* or *lawôt,* according as the first *akshara* is read as , , , or .[53]

The meaning of the sentence thus read, which would be good Talaing so far as regards grammar, would be :—"the wife who is a friend for ever." **I am very loth to accept such a reading,** as it would be against epigraphic experience.

Assuming the language to be partly Burmese or Shân, and partly Siamese, for reasons given below, we get the following result by transliteration :—

Kwanp'ra	*Mahâpamât*	*lwat*
(the) noble	Mahâpamât	dedicated = built

There is only one difficulty in this reading, and that is in reading the *akshara* as *p'râ* : there being no sign / in Burmese or Shân. The *akshara* *mâ* on stone is constantly used for *mahâ.* The indistinct *akshara* in the last word would, if the language is Burmese, be read *'lut,* and if Shân *lòt.* Both words mean the same thing, *i. e.,* primarily 'released,' secondarily 'consecrated,' 'dedicated,' 'built in honor of.' **But whether the language is Burmese or Shân the first two words would be Siamese titles.** *Kwanp'ra* (pron. *kunp'râ*) means 'a nobleman,'[54] and such people in Siam often have a Pâḷi name or personal title. The Mahâpamât of the text is a legitimate form for such a name or title, standing for the Pâḷi Mahâpamâtâ, either by shortening in the usual way, or in full. Because the *akshara* may be legitimately read as *t,* or as *t* + Pâḷi suffixed open vowel, *ô* or *â* or *î* or *a* or *u.*

Siamese nobles did, we know, frequently visit Ramaññadêsa on pilgrimages and did erect buildings in consequence. This particular man may have done so and ordered an inscription to be cut in his honor locally, and the lapidary may have used his own language, which, however, at the time that the structures in the neigbourhood were built,[55] was not likely to have been Burmese, though it might have been Shân.

But the inscription may be purely Siamese. The character is what Taylor, *The Alphabet,* Vol. II, p. 346 and elsewhere, calls the "Kiousa character of Burma," meaning clearly thereby (p. 345) the Burmese word *kyauksâ* (*chauksâ,* lapidary script, epigraph). And although he is altogether wrong in his ideas as to its distribution in Burma, he shews that it was in use about Baugkôk and in Siam generally. Such a sentence as that we have before us is, however, so far as I can ascertain, not good Siamese.

[52] To be read 'friend'; the word must be read *mît.*

[53] I am much indebted to the Rev. Dr. Cushing, author of the *Shân Dictionary and Grammar,* etc., for kindly aid in this difficult text.

[54] In Siamese the title *kun* may be prefixed to any other title of nobility, being the lowest. The titles are, highest downwards, Chaup'ayâ, P'ayâ, P'râ, Lûang, Mêung and Kun. A "royal" titled personage prefixes Krôm to his other titles.

[55] Assuming the neighbourhood whence the tablet came to be that of the Kyaikp'un Pagoda (see text, *post,* p 354 f.) the date of the inscription can be only at present conjectured to be some time after the Siamese conquest of Cambodia in the 13th century A D. See *post,* p. 355.

If then this stone commemorates the visit of a Siamese prince or noble to Pegu, it is of interest and some importance as historical evidence. **Until disproved I am inclined to accept the second reading as the correct one.** Another possible conjecture as to the nationality of the person commemorated by the stone is that he was a **Talaing nobleman with a Siamese title.** This is historically reasonable.

On the tablet, already mentioned (*ante*, p. 343), shewing two grotesque female figures is an inscribed monogram, of which he accompanying cut gives a full-sized tracing. The characters of this monogram bear a strong resemblance to the lapidary character of Burma.



The Pegu tablets at the Phayre Museum are then clearly of two types — grotesques and portraits, and, although all are said locally to be from the same place, *i. e.*, Mr. Jackson's Garden, I believe that this is an error, and that the grotesques came from the garden, and the portraits from the neighbourhood of the four colossal figures of Gautama Buddha, about six miles distant, known as the Kyaikp'un Pagoda. If this belief is correct, the inscription just examined would tend to shew that the Siamese had a hand in its erection, and for external evidence of such a supposition may be consulted Fergusson's statements and plates in his *History of Indian Architecture*, at page 663 ff., and especially at page 680.[56]

The grotesques divide themselves into four groups — figures marching armed, figures fighting, figures in flight, and figures in attitudes of supplication. It may be, therefore, fairly guessed that they **represent the march, battle and defeat of a foreign army, such as that of Hanumân** in the *Rámáyaṇa*, the story of which, by the way, is quite well known in Burma as the *Yâmayânà*, or popularly as the *Yâmazàt*.[57]

8. Images and 'enamelled" pagodas at Thatôn.

Perhaps the most interesting thing yet unearthed **at Thatôn is a stone image in bas-relief** about three feet high, which was found quite lately, at 14 ft. below the surface, in digging a well in a garden near the Shànzû Kyaungs. The owner has now set it up on a modern Burmese throne, or *palin*s, beside a *pîpal* tree on the neighhouring road-side, and has built a *tazaung* (*tans'aung*, a building with terraced roofs and 'umbrella' top) over it. The image is now entirely gilt, and the throne and *tazaung* ornamented with modern Burmese 'glass' and gold decoration. The money for the purpose is being collected from worshippers on the spot, and perhaps the owner will, in the end, make a small living out of it, as does the guardian of the curious P'ôp'ô images.[58]

The image is that of a man standing upright, with long arms, broad shoulders, large-lobed ears, and curly hair. The right arm hangs down straight, but the left is doubled up so that the tips of the fingers touch the top of the shoulder. Under the arm-pit is a representation of a palm-leaf MS., covered over with a cloth, in the style still in use. **It bears a striking resemblance to the colossal Digambara Jain figures of Western India** shewn, *ante*, Vol. II. p. 353, and in Fergusson's *History of Indian Architecture*, p. 268. **It is not, however, naked.**[59] Bad weather prevented the taking of a photograph of this image, but it is well worth reproduction and study.

[56] The point is, of course, at present very obscure. See *post*, p 354 f., for further arguments as to it.

[57] For *zát* see above, note 26. The pictures in Growse's *Râmâyaṇa of Tulsî Dâs* may be usefully compared with these grotesques; see Book VI., Laṅkâ.

[58] See *ante*, Vol. XXI. p. 381. He had started a box with a slot in it in April 1892!

[59] The statue at Kârkala (*ante*, Vol. II. p. 353) is dated Saka 1353 = A. D. 1432.

There is in the courtyard of the Shwêzayàn Pagoda at Thatôn, and again at Martaban,[60] near the point where the Government Telegraph cable crosses the Salween from Maulmain, a so-called enamelled pagoda, locally presumed to be of great age. The *t'îz*, as well as the upper rings of the pagoda spire itself, is covered with glazed ware in several colors. The pagoda at Martaban, which is quite small, has a peculiarly venerable appearance from having been split from the crest downwards by a young *pîpal* tree, which has taken root in the *t'îz*.

The enamelled appearance is produced by nailing on to the brick and plaster work small plates of lead covered over with a silica glaze in various colors; brown, grey, yellow, gold and green. The antiquity of the work may be well doubted, as the plates at Martaban, at any rate, were fastened on with European nails.[61] The Great Kyaikkauk Pagoda near Syriam is similarly "glazed." (*B. B. Gazetteer*, II. p. 283 f.)

9. Remarks on Pagodas.

The form of the Mulêk Pagoda at Thatôn has been already commented on, being that of a Siṅhalese dâgaba.[62] That is, it consists of three square terraces surmounted by what was a *stûpa*, and is now, after restoration, a modernized pagoda with the usual conventional *t'îz*. These terraces represent the three procession paths found round all Siṅhalese *dâgabas*.[63] The style is repeated at Borobudur in Java, but with five procession paths in place of three. That the Thatôn sample was not an isolated instance in Râmaññadêsa has been already noted,[64] and that the mere form itself does not argue antiquity can be seen from the Sîṡbyô Pagoda at Myingun, which was built under Bôdòp'ayâ in 1816 A. D., where precisely the same arrangement occurs.

This leads to the reflection that form alone can never be relied on for estimating the age of a pagoda in Burma, because of the tendency to go back to the old types: *e. g.*, the great Kaung'mûdô[65] (royal work of merit) Pagoda near Sagaing,[66] the date of which is known to be about 1650 A. D.[67] and which is a *stûpa* with stone railing after the Bhilsâ type: *e. g.*, also, the great pagoda of Bôdòp'ayâ (1781 to 1823 A. D.) at Myingun, which, had it been finished, would have been a *stûpa* raised upon a square base in most approved ancient form, as may be seen from the model still existing at Myingun.[68] In the village of Syriam, on the high road to the Kyaikkauk Pagoda, just facing what must have been the old east gate of the city walls, is a small ruined pagoda of the true *stûpa* type. It is one of thirteen small pagodas, also mostly in ruins, but not of ancient form. To these I would add the remains of the Mahâchêtî Pagoda at Pegu, the date of which lies between 1551 A. D., and 1581, and the resemblance of which to a true *stûpa* is most remarkable.

That the elongated pagoda of Burma at the present day is the lineal descendant of the dagoba of Buddhist India there can be little doubt, but, owing to the recurrence of ancient types in modern times, all that can be predicated of any particular sample from form alone is that the greatly elongated spiral form is not likely to date beyond a century or so

[60] Portuguese, through (?) Arabic, form of the Talaing Mûttama = Burmese Môktama (see also Crawfurd, *op. cit.*) = Pâḷi, Muttima. In Wilson's *Burmese War*, 1827, it appears as Mautama.

[61] A devout *myôôk*, or subordinate magistrate, caused the pagoda at Thatôn to be white-washed in honor of new year's day, 1254 (B. E. = 14th April 1892). There is no greater destroyer of ancient monuments in the world than the devout Burmese "restorer" of sacred buildings. His doings at Buddha Gayâ in 1876 caused the deputation thither of Rajendralala Mitra on behalf of the Bengal Government, and resulted in the now well-known volume, *Buddha Gayâ*,

[62] Siṅhalese visitors have recognized this. *B. B. Gazetteer*, Vol. II. p. 717.

[63] Fergusson, *Ind. Archit.* Ch. viii. and pp. 624, 643 ff. Anderson, *Mandalay to Momien*, 18: Strettell, *Ficus Elastica*, 4, 48: Yule, *Ava*, 172.

[64] There is a minor instance at Martaban of obviously no great age in the S.-E. corner of the courtyard of the Myàþêndàn Pagoda. This *dâgaba*, for one can hardly call it anything else, is a cylindrical structure ten feet high and ten feet in diameter, surmounted by the usual Burmese pagoda spire and *t'îz*. It rises out of three square terraces, which have been evidently superimposed on an old base. All the ornamentation is modern Burmese: four niches at the base of the cylinder, and four *manussîhas* at the corners of the uppermost terrace.

[65] Pâḷi names Chûḷâmaṇi, Râjachûḷâmaṇi, Râjamaṇichûḷa.

[66] Spelt Chachkôñ = pron. Sitkaing and Sagaing: Pâḷi Jêyapura.

[67] There is an inscription of great historical importance in the courtyard—*vide* Yule, *Ava*, p. 66 and Appx. B. Of this I have lately procured a hand copy.

[68] See Yule, *op. cit.* p. 169.

back. The great sample of the elongated style is the Shwêdagôn at Rangoon, which is historically known to have been continually enlarged (*i. e.*, to consist of a series of pagodas built over smaller ones), from the days of Binyàwarû (1446—1450 A. D.) and Queen Shinsòbû (1453—1460 A. D.) of Pegu to those of S'inbyûyin (1763—1775 A. D.) of the Alompra Dynasty, under which last ruler it finally attained its present shape and height in 1768 A. D.

I hope in due course to return to this important subject later on and to examine the pagoda forms of Burma in detail.

10. The Shwêðâyaung at Pegu.

The enormous recumbent figure of Gautama Buddha, the Shwêðâyaung, as it is called (see Plate XVII.), in the Zainganaing Quarter of **Pegu,** has been noted by Mr. Taw Sein Ko (*ante*, Vol. XXI. p. 384). This evidently was one of the sights in days gone by of a part of the town that was set apart for the priests, for the Kalyâṇî Þêng is not far distant, the forgotten pagoda with its huge tank in Mr. Jackson's Garden (*ante*, p. 340) is close by, and the Mahâchêtî Pagoda is not far off. It had an enclosure of its own surrounded by a wall. It is now a very prominent object of red brick on a platform of squared laterite blocks, but the restorers have begun on it and plastered the face already, and no doubt the efforts of the pious will, in time, result in the plastering of the whole body. To the antiquarian it is remarkable for having a lost history. It is probably about 400 years old, and yet there is no history at all attached to it! What story there is about it is in fact **an example of the utter extinction that at times overtakes an Oriental deltaic town upon conquest.** Pegu was taken by Alaungp'ayà in 1757 A. D., and utterly destroyed for a generation. So completely were the inhabitants dispersed that, when the city was repopulated under S'inbyuyin, who conciliated the Talaings, about 20 years after its destruction, **all remembrance of this image, 181 ft. long and 46 ft. high at the shoulder, had disappeared!** And this, though it was within a mile of the new town and surrounded by monasteries! The place on which it was situated had become dense jungle, and **the image itself turned into what appeared to be a jungle-covered hillock,** or at best a tree-hidden ruin. **In 1881** the Burma State Railway ran past Pegu, within half a mile of the image, and laterite was required for the permanent way. A local contractor, in searching for laterite in the neighbourhood, came across a quantity in the jungle, and on clearing the place **uncovered the image,** which has ever since been an object of veneration.

A similar complete depopulation seems to have been effected at Bassein about[69] 1760 A. D. by Alaungp'ayâ, for the *British Burma Gazetteer* accounts for the absence of native histories of Bassein by the utter destruction of the town that then took place.

11. Some details of the Plates.

Plate I.

The small figures in part of a circle at the top of the drawing represent the **Saṅgha, or Church,** seated round the Buddha, who is not visible in the plate. I have a curious **brown glazed brick from Wunbô,** which shews four figures seated in a *tazaung* or *zayàt*. It is inscribed with the words, in clear Burmese characters, "*Tatiya Saṅgháyanâtaṅ hàn*," which in Burmese would be read *Tatiyà Þiṅg'áyanátin hàn*, and may be translated, "the picture of the Third Convocation hearing the precepts of the Buddha.". *Yanâ*, to the modern Burman, is one of the early convocations of the Buddhist Church rehearsing the teachings of the Buddha: *yanâtin* is the holding of such a convocation: *hàn* means "having the appearance of." It is *not* a verb.[70]

A careful comparison of the figures shewn in this Plate with those described in the next will shew that the figures of the Farm Cave are identical with those of the Kògun Cave in point of age and character.

[69] See *ante*, p. 18. There is a recumbent Buddha at Pechaburi in Siam 145 ft. long; see Bowring's *Siam*, I. 167: and one in Bangkok, 166 ft. long, *op. cit.*, I. 418.

[70] This 'Third Convocation' is a great landmark in Burmese ecclesiastical history. The Burmans mean by it Aśôka's Third Council, which, according to them, was held in the Year of Religion 235-236 = 307 B. C. Also, according to them, it was as a result of this Convocation that they adopted the Buddhist faith. See Bigandet, *Life and Legend of Gaudama*, II. 139; *ante*, p. 16.

Plate Ia.



INDEX PLATE OF PLATE I.a

Explanation of Index Plate Ia.

Figures (1) and (2) are two figures on one throne (*palinⁿ*[71]). Fig. (1) is **the Buddha in priestly costume.** Fig. (2) is **the Buddha as Zabûbadê.** In this case the sole of the right foot is *not* exposed. The material is wood. Fig. (3) is a **"Shân Buddha."** Priestly costume; the sole of the right foot is *not* exposed: material, wood. The same is to be said of figs. (4), (9), (11), (12), (13), and (14), all carved in a series of thrones or niches in the same piece of wood; also of figs. (33), (34), (40), (41), (43). Fig. (35) shews the same in stone.

Figures (5) and (6) are **priestly disciples** in the attitude of adoration: material, wood. So is fig. (7): material, stone.

Figure (10) is very interesting as being a **"Cambodian tower"** in wood, exhibiting the four Buddhas of this dispensation, Kakusandha, Kôṇagamana, Kasapa, Gôtama.

Figure (8) is **Zabûbadê in the attitude of submission** to the Buddha after his conversion: material, wood.

Figures (15), (16), (17) and (18) shew **the Buddha seated in the coils of the serpent Ananta,** as on a throne. The serpent is three-headed: the three heads being grotesqued and conventionalized in true Burmese fashion. In both these instances the Buddha has both soles exposed: material, wood.

Figures (19) and (23) shew what is known in Burma as a **"Siamese Buddha"** (*Yôd'ayâ P'ayâ*). It is winged after the fashion of Indian and Siṁhalese Buddhas: material terra-cotta. Fig. (36) exhibits the same in stone.

Figures (20) and (37) shew **the Buddha as Zabûbadê:** material, wood. Fig. (24) exhibits the same in terra-cotta: and fig. (39) in stone. So does fig. (42) in stone. Both soles are exposed, probably, in each case.

Figures (21) and (22) are two figures of the Buddha as Zabûbadê on one throne. In this case the sole of the right foot is not exposed: material, wood.

Figures (25) and (28) exhibits the Buddha in priestly costume, both soles exposed; but the type is antique.

Figure (26) exhibits the head of the Buddha of the Shân type in plaster.

Figure (27) is the background in wood of a throne and had originally an image fixed on to it. It is chiefly interesting as shewing symbols of the sun and moon (?), one above the other.

Figures (29) and (30) shew **the janitors of a shrine,** much in the fashion common on doorways in Ceylon and in Cambodia. Material, wood. Compare Plates IV. fig. 1, X. fig. 3, XIV. fig. 16, of Forchhammer's *Report on the Antiquities of Arakan* for similar figures.

Figure (31) is an image of **Maḥôndayê** in terra-cotta.

Figure (38) shews two images of the "Shân Buddha" seated on the same throne: material, wood.

It will be perceived that the pagoda, at the foot of which the images have been placed, has been broken into for treasure. This pagoda is that shewn again in Plate V.

Plate III.

This plate shews the elevation of the Entrance Hall of the Kôgun Cave, which is alluded to in p. 336, *ante*, where a sketch plan of it is given. An examination of the plate through a magnifier will shew the extent to which the rock has been ornamented by lines of terra-cotta tablets, stuck on by cement and faced for the most with representations of the Buddha seated

[71] Spelt *pallaṅkⁿ* = Pâḷi *pallaṅka*.

in priestly costume, or as Zabûbadê. See Plates XVI. and XVI*a*, and also *ante*, p. 334, where a full-sized representation of the back of one of these tablets is given.

Plate IV.



Index Plate of Plate IV.

Explanation of Index Plate IV.

This Plate shews the mural decoration of the Kògun Cave to consist mainly of terra-cotta tablets, faced with representations of the Buddha, seated as already described. But a few facts are brought prominently to notice in it.

Figure (1) is the recumbent Buddha of not an unusual type.

Figure (2) is a seated image of the type explained below, p. 354, Plate VII.

Figures (3), (6) and (13) are representations of **the Buddha preaching,** a form which is very rare in modern figures, but which must have been common enough when these caves were decorated. I have photographs of a fine set of very ancient type in wood, now at the Shinbinkûjî Pagoda in Talôkmyô, which were taken thither from the Þitsabàn Hill at Lègaing, the ancient Vâṇijjagâma in the Minbû District, one of the oldest sites in Upper Burmah.[72] One of these is now set up (restored) at the Sûlê Pagoda in Rangoon. Figure (13) has been accidentally cut out of the Plate, but is in the original photograph.

Figure (7) represents **the Buddha with his Þabêk,** or begging bowl.

Figures (8), (9), (10) and (12) are interesting as shewing images of the Buddha (Shân type) with one sole only exposed. Fig. (11) shews him as Zabûbadê with a septuple tiara on his head.

Figure (4) also shews the great hexagonal ornamented stalagmite, which is to be better seen on Plate VII.

Figure (5) exhibits the damage, almost universal in pagodas found in or near the Caves, and done in order to get at the contents of the treasure chamber. See *ante*, p. 333.

The day when this Cave was visited happened to be that of the annual new year's feast, and a couple of boys, worn out with the fatigues of the festival, are to be seen asleep in the foreground. The human figures in the photograph are useful to shew the proportions of the various objects shewn

Figure (14) is **an inscription** in modern Burmese characters on plaster, which has partly peeled off. The figures 2157 can be made out on the original photograph through a magnifier. Given that this refers to "the Year of Religion," or Anno Buddhæ, it yields the date 1613 A. D. At any rate the inscription is worth looking into, for there should be no difficulty in reading it. Its situation is marked in the sketch plan, *ante*, p. 336.

Plate V.

This shews a pagoda which has been twice dug into in search for treasure.[73]

Of the mural decoration the objects of chief interest are a prominent figure of the Buddha preaching, and the small alabaster figures placed in hollows and on ledges in the upper part of the rock.

The boys in the foreground are some of those, who had come to be present at the new year festival noted in describing the last plate.

Plate VI.

This plate gives a view, shewing the way into the Main Hall from the Entrance Hall, and shews that the decoration of roof and walls by means of plastering them with terra-cotta tablets extends even to the recesses of the Main Hall. It also shews usefully the extraordinary richness of the remains and the confusion into which they have now fallen.

[72] See *ante*, Vol. XXI. p. 121; Vol XXII. p. 6.

[73] This is the pagoda which appears in Plate Ia. Alexander, *Travels*, 1827, p. 18, says that about Rangoon a good deal of this kind of damage was due to the European troops in the First War.

The main features of interest in the plate are those noted in the Index Plate.



Index Plate to Plate VI.

In many samples in this Plate, notably in figs. (1), (5), (7) and (9), it will be observed that the right sole is not exposed: and this in instances where the figures have obviously been built up of brick and plaster.

Figures (2) and (3) represent **devotees in an attitude of prayer,** and so does fig. (6), giving the back view of a favorite attitude.

Figure (4) is a sample of a "Yôd'ayà P'ayâ."

Figure (7) is especially interesting as being that of **the Buddha enthroned in the jaws of a gigantic three-headed serpent,** figs. (8), (8), (8). Each head has been conventionalized in the manner already described. I possess a fine example from Amarapura in wood of the Buddha seated on a throne, canopied by a seven-headed serpent, but the example in the Plate is, so far as I am yet aware, unique.

Plate VII., Plate VIII. fig. 2, *Plate IX., Plate IXa, Plate XII., Plate XIII., Plate XV. fig.* 1.

Plate XV. fig. 1 exhibits what is known as the **Kyaikp'î Kyaikp'un,** or simply as the **Kyaikp'un, Pagoda** near Pegu. The remaining plates exhibit glazed bricks found in its neighbourhood, or in Mr. Jackson's Garden in the Zainganaing Quarter of Pegu, or presumed to have come from these two spots.

I think an examination of the Kyaikp'un Pagoda may throw light on the **probable origin and date of these peculiar bricks,** which I take to be conventional portraits and commemorative of devotees.

Now the **Kyaikp'un Pagoda,** a huge mass of brick 90 ft. high,[74] **shews, I think, the influence of the Cambodian style of architecture.** That is, it is a solid square brick tower, on each face of which sits a huge figure of one of the four Buddhas of this dispensation, *viz.*, Kakusandha, Kôṇagamana, Kassapa, and Gôtama. Compare this plate with those given in Fergusson's *Indian Architecture,* fig. 378, p. 680, and I hardly think that there can be much doubt about it. I have also a curious series of coarse chromolithographs by M. Jammes of his visit to Angkor Thom, which confirms this view. The extension of Cambodian, and later of Siamese, power, for a time, as far west as Pegu can, I think, be shewn historically.[75] The Siamese influence seems to have been strongest in the latter part of the 13th and early part of the 14th centuries: in the 15th century we find the native Talaing Dynasty firmly established. The Cambodians were overthrown by the Siamese in the 14th century, and their influence was not apparently felt in Ramaññadêsa after the 10th century. So that, **if the Cambodians had a hand in the design of this tower, it must date back at least to the 10th century,** and to its being a well-known structure in Talaing times in the 15th century we have the testimony of the Kalyâṇî Inscriptions, in which it appears as the Mahâbuddharûpa near a ferry over the Yôga, or Pegu, River.[76]

Plate XIII. goes to further shew **the influence of Cambodian art in this region.** The glazed brick shewn here is from the Zainganaing Quarter of Pegu and the costume of the figures is strongly Cambodian.[77]

Plates IX. and IX*a* exhibit two couples of figures of the portrait class, both, I believe, from Zainganaing. They also shew two versions of the inscription described *ante,* p. 343 f. Plate IX. shews the inscription as described, and Plate IX*a* shews it in a more cursive form, which is interesting on that account. Apart from the testimony of the inscription the costume

[74] See *ante,* Vol. XXI. p. 383. There is in the Phayre Museum a small stone object (broken) with the four Buddhas seated back to back. It was taken from the neighbourhood of the Kyaip'un Pagoda, and may well have been a votive model of it. In Buchanan-Hamilton's "Account of the Religion and Literature of the Burmas" in *Asiatic Researches,* vi., 265, the Four Buddhas turn up as Chauchasam, Gonagom, Gaspa, and Godama! In Malcolm, *Travels,* Vol. ii. p. 284, they are Kaukathan, Gaunagôn, Kathapa and Gaudama, and in Siamese, Kakasan, Konagon, Kasap and Kodom.

[75] See Phayre, *History of Burma,* pp. 63-66: *ante,* Vol. XXI. p. 377.

[76] *Ante,* p. 46.

[77] But see *ante,* p. 344 f., as to a possible Siamese origin for these figures.

of the figures is Siamese or Cambodian, as also are the costumes of similar figures in Plates VIII. fig. 2, IX., IX*a*, and XII. from the same place. The figures are not clothed in Burmese fashion.

I would draw attention to the head-dress of these figures, because if compared with that of the "Shân Buddhas" and many non-Burmese figures shewn in Plates I*a*, IV., VI. and VII., as found in the caves about Maulmain, it will be seen that they are identical, and give us a clue as to when they must have been deposited.

In Plate VII., at the point indicated in the index plate below, is a remarkable seated figure of the Cambodian type, as shewn in Plate XIII.



Index to Plate VII.

Close to the Kyaikp'un Pagoda is a large metal image of the Buddha overgrown now by the roots of a huge *pîpal* tree. In the illustration of this in Plate VIII. fig. 2 are to be seen specimens of glazed bricks, shewing precisely the class of 'portraits' above described. The inference is that whatever the date of the Kyaikp'un Pagoda itself may be, that is also the date of the bricks seen in the Plate.

The structures in the Zainganaing Quarter, whence these figures came, can be most safely attributed to a time before Dhammachêtî (the middle of the 15th century),[78] and if the

[78] The great Mahâchêtî Pagoda in Zainganaing was, however, not built till the 16th century, and the Kalyâṇi Dêng was built by Dhammachêtî.

date of the Kyaikp'un Pagoda is to be placed earlier than the 13th century, we get a date for these glazed portrait bricks, *viz.*, at the latest the 10th century A. D., and by analogy a similar date for the deposit of similar votive offerings in the caves. Assuming the remains to be of Cambodian origin, then, as the Cambodian power lasted in these parts from the 6th to the 10th centuries, the period between them would be that in which the bulk of the older deposits must have been made.

To sum up the evidence so far available, it may be said that **the older cave remains, if Cambodian, date between the 6th and 10th centuries A. D.: if Siamese, the date must be put forward to the 13th or 14th century.**

Plate VIII. fig. 1, *and Plates X. and XI.*

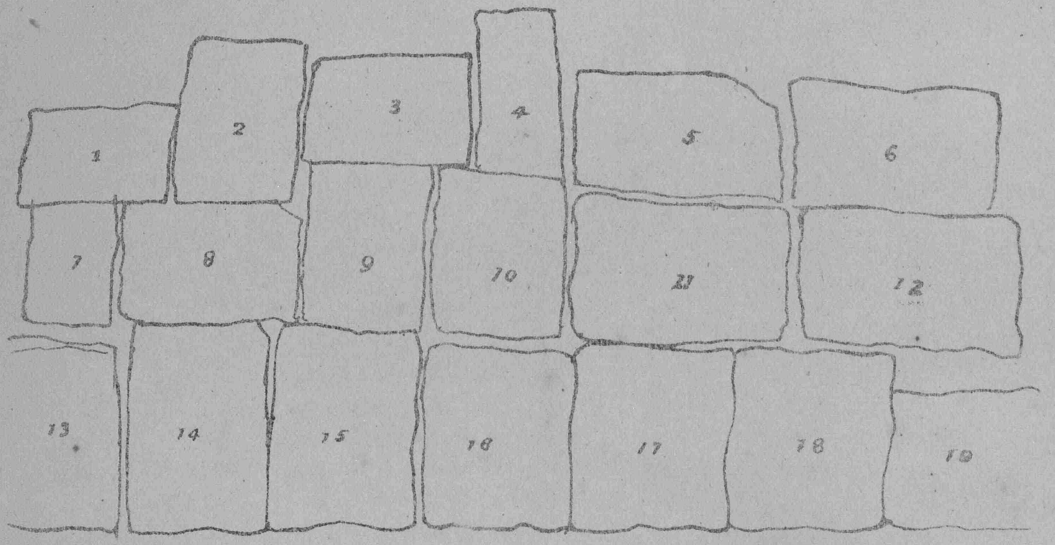

Index to Plate VIII. fig. 1.

Plate VIII. fig. 1 shews selected specimens from the collection of glazed bricks from Pegu (see *ante*, p. 340) in the Phayre Museum, Rangoon. Some are said to have come from Syriam, but I cannot say which. They are sufficient in number and variety to shew the point of the remark already made that the whole set must have represented **the march, battle, flight and defeat of an ogre army.** The march of armed ogres is depicted in figs. (13), (14), (15), (16), and (17): the battle in figs. (1), (2), (7), (8), (9), (10), (11) and (12): the flight in figs. (6) and (18): the defeat, as shewn in attitudes of supplication, in (3), (4), (5), and (19).

Plates X. and XI. shew some similar figures to those in this instructive Plate in greater detail. In Plate X. two couples of the army marching are shewn, and one, fig. (3), of the flight. Figure (4) represents the prisoners, **two women** in the tight fitting drawers, or girded skirt, of **the lower orders of the Malays and Siamese.** The trunk and legs, as amongst these women still, are bare. Plate XI. exhibits the battle in figs. (5), (6) and (7), while fig. (8) represents the flight.

The figures are further extremely instructive in the matter of **costume**, and how instructive in the matter of **arms**, the accompanying drawing, taken by Mr. D. M. Gordon of the Burma Secretariat from the original bricks, will shew.



The *d'âs* or knives are shewn in figs. (1), (4), (6), (9), (10): an adze in fig. (2): daggers in figs. (5), (8): spears in figs. (3), (7), (8), (11), (13); round embossed shields (? of leather) in figs. (1), (2), (5), (fig. (5) has a peculiarly Indian attitude and appearance), (6), (14): square shields (? of bamboo) in figs. (9), (10), (13): a Malay *kris* in fig. (14): a wooden mallet in fig. (15): an Indian composite bow, with arrow in fig. (12) (the arrow appears to have palm-leaf 'feathers'): a Kachin cross-bow and arrow in fig. (14): and a quoit in fig. (7).

From Plate XI. fig. 8, I extract two more varieties of armament: an axe and a pestle.[79]

The two axes and the drum below are taken by myself from bricks in the Phayre Museum, which are not shewn on the Plates.

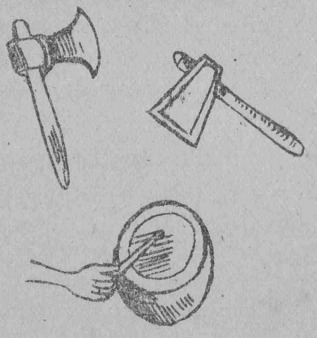

Many more forms could, I think, be made out from a careful examination of the whole 110 bricks in the Museum, but enough have been given to shew the value of these bricks historically.

I would, however, warn antiquaries that it is quite possible that these bricks represent the *Yámazàt*, which is the *Rámáyaṇa* in disguise, and that it is not, therefore, to be assumed from them that such foreign articles as the composite bow and the round embossed shield exhibit anything more than what the artists had seen in pictures.

Plates XIIIa, XIV. and XIVa.

These represent **sculptured stones from Thatôn.** One would say that they were unique in Burma, were it not for the description of Pagàn in Yule's *Ava*, p. 54, and in Crawfurd's *Ava*, p. 69.[80] They are *primâ facie* Hindu, and **Vaishṇava or Saiva in type,** according to the reading of the symbols carved on them.[81] But I think Rajendralâla Mitra's remarks in *Buddha Gayá*, p. 138 f., are instructive in this connection, as shewing how much Tantrik Hinduism and Buddhism are mixed up in Buddhist sculpture in Gayâ itself. He also shews that a Burmese inscription was found at the foot of an image of Siva and Pârbatî ! (page 227).

The **head-dresses** of the figures are remarkable, presuming them to precede the figures in the Cave remains. It will be seen that they are practically the same as those attributed to

[79] One of the "elephants" in Plate X. fig. 2, has a distinct axe in his hand.

[80] Crawfurd's remarks, page 70, in explanation, I think, hit the right nail on the head. In his *Siam*, p. 150, Craufurd makes the following statement, which may prove of use in this connection. "Some questions put to our visitor upon the present occasion, respecting the origin of the Hindu images we saw in the temple, elucidated a point of some consequence in the history of Hindu emigration. They stated that the images in question were brought to Siam from Western India in the year 765 of the vulgar era of the Siamese, which corresponds with the year 1406 of our time. This fact, if correct, proves that an intercourse subsisted between Western India and Siam a full century before Europeans had found their way to the latter country."

[81] See *ante*, Vol. XXI. p. 381.

Cambodian origin, *ante*, p. 354, and, for the matter of that, approach very closely to those noted in *Buddha Gayá*, Plates XIII., XXI. and XXV.

Given that these stones represent Buddhist sculptures, they would shew that the Tantrik or Northern Buddhism was once prevalent in the neighbourhood of Thatôn,[82] a view confirmed by the remarks made *ante* Vol. XXI. p. 381, concerning the "Hindu" nature of the glazed tablets round the Þajâþ'ayâ, and further by the presence of the image of Maþôndayê in the Caves.

Maþôndayê, respresents the Earth Goddess, **Vasundharâ**, who is the **Vasudhârâ** of Cunningham's *Mahâbôdhi* and the **Pṛithivî Dêvî** of Rajendralâla Mitra.[83] She is **Vajra-vârâhî and Vajra-kâlikâ**, mother of the Buddha, according to the Northern belief. **Her image is, at Buddha Gayâ, often distinctly Hindu in type**, with 4, 6, and even 8 arms.[84] As Maþôndayê she is to be seen in Burmese sculptures in many places, notably at the Mahâmuni Pagoda at Mandalay, and I am, as at present advised, strongly inclined to hold that the four-armed female (?) figure in Plate XIII*a* is simply Vasudhârâ.[85] It should also be noted that Rajendralâla Mitra points out, at p. 6 of his *Buddha Gayá*, that her cult appeared very early in Buddhism.

The presence of Tantrik Buddhism in Burma is a point of more importance than it would at first appear. The usual belief, based on local tradition, is that the Burmans got their Buddhism through Pâḷi from Ceylon. This belief does not, however, stand historical criticism as clearly as it should to be undeniably correct,[86] and if it can be shewn that the sculptural remains all over the country are of Tantrik origin, the opposite theory, based on criticism, that the Burmans really got their culture and religion overland, or by sea, from the North, will gain overwhelming support.

Here, at any rate, is a pretty bit of **evidence of the early presence of Northern Buddhism in Thatôn** from a native writer of much learning on the points of which he treats. Sarat Chandra Das, in his *Indian Pandits in the Land of Snow*, p. 50 f., gives a short life of **Dîpaṅkara Śrîjñâna, Atîśa**, and says that he "was born **A. D. 980** in the royal family of Gauṛ at Vikramaṇipur in Baṅgâla, a country lying to the East of Vajrâsana (Buddha Gayâ)." His name was Chandragarbha and he was educated by "the sage Jêtâri, an *avadhût* adept." "He acquired proficiency in the three *piṭakas* of the four classes of the Hînayâna Śrâvakas, in the Vaiśêshika philosophy, in the three *piṭakas* **of the Mahâyâna doctrine**, the high metaphysics of the Mâdhyamîka and Yôgâcharya schools, and **the four classes of Tantras.** Having acquired the reputation of being **a great paṇḍit in the Śâstras of the Tîrthikas**, he defeated a learned Brâhmaṇ in disputation. Then preferring the practice of religion to the ease and pleasures of this world, he commenced the study of the meditative science of the Buddhists, which consists of the *tṛiśîkshá* of the three studies — morality, meditation and divine learning —, and for this purpose he went to the *vihára* of Kṛishṇagiri to receive his lessons from Rahula Gupta. Here he was given the secret name of Guhyajñâna Vajra, and **initiated into the mysteries of esoteric Buddhism.** At the age of nineteen he took the sacred vows from Śîla Rakshita, the Mahâsáṅgika Âchârya of Odantapurî, who gave him the name of Dîpaṅkara

[82] Cunningham, *op. cit.* p. 55, shews that it had completely gained ascendancy at Buddha Gayâ before the Musalmân conquest in 1201 A. D.

[83] *Buddha Gayâ*, p. 139.

[84] For a thoroughly Tantrik conception of Vasundharâ see Forchhammer, *Report on Ant. in Arakan*, p. 19, where he translates an inscription:—"May Vasundharâ, whose extent measures 240,000 *yôjanas*, raise an acclamation of '*sâdhu, sâdhu,*' as a witness to this good work of mine." But I must say that I cannot clearly follow the passage, or the name, in the text given.

[85] Compare *Buddha-Gayâ*, Plates XXI. fig. 2, and XX. fig. 4. Oldfield's remarks on the Nepalese representations of Dharmâ, *Sketches from Nipal*, Vol II. p. 160 ff., may be read with much instruction in this connection. See, also, his illustration at Vol. II. p. 157 of the Triratna.

[86] *Vide* Mr. Ffoulkes' article on Buddhaghôsa, *ante*, Vol. XIX. p. 105 ff., and Mr. Taw Sein-Ko's article on Sanskrit words in the Burmese language, *ante*, Vol. XXI. p. 94 ff., and *ante*, p. 162 ff.

Śrîjñâna. At the age of thirty-one he was ordained in the highest order of Bhikshu, and also given the vows of a Bôdhisattva by Dharma Rakshita. He received lessons in metaphysics from several eminent Buddhist philosophers of Magadha." He was in short a typical Northern teacher of the time.

Now Sarat Chandra Das goes on to tell us that Dîpaṅkara "on account of these divers attainments, which moved his mind variously in different directions, resolved to go to Âchârya Chandrakîrtti, the High Priest of Suvarṇadvîpa. Accordingly, in the company of some merchants, he embarked for Suvarṇadvîpa in a large vessel. The voyage was long and tedious, extending over several months, during which the travellers were overtaken by terrible storms. At this time Suvarṇadvîpa was the headquarters of Buddhism in the East, and its High Priest was considered the greatest scholar of his age. Dîpaṅkara resided there for a period of twelve years, in order to completely master the pure teachings of the Buddha, of which the key was possessed by the High Priest alone." On his return he took up his residence at the shrine of the Mahâbôdhi at Vajrâsana (Buddha Gayâ).

Sarat Chandra Das also remarks, and he seems to be right in so doing, that Suvarṇadvîpa was Thatôn.

Also, I cannot help quoting a note by Dr. Rost to p. 234 of Vol. I, of his edition of *Miscellaneous Papers relating to Indo-China* in which, after describing Prof. Kern's work in connection with the Sanskṛit inscriptions in the peninsula of Malacca, he says: — "These inscriptions confirm in a remarkable manner the conclusions to which the recent (1886) decipherments by Barth, Bergaigne, Senart and Kern, of the Cambodian inscriptions inevitably tend — viz., that Buddhism came to the peninsula and Camboja, not from Ceylon, but from regions on the coasts of India, where the so-called Northern type of that religion was current."

That the great mediæval revival of Buddhism in Burma was supported by Southern influence is unquestionable, but it is far from proved as yet that the original Buddhism of the country was not directly Indian in origin, or that mediæval Northern Buddhism did not greatly affect the ideas of the people. As regards the educated, Tantrik worship and philosophy would seem to have disappeared, but, under cover of *nàt*-(spirit)worship, it would seem to still largely survive among the people.

In any case, any such images as those under consideration are worth study, wherever found in order to settle the fundamental point now raised.

To put the matter fairly before the student, it is right to add here the views that a capable Hindu scholar takes of the figures shewn on Plates XIII*a*, XIV., and XIV*a*, and so I give here verbatim an opinion kindly expressed for me by Paṇḍit Hari Môhan Vidyâbhûshan, who has no doubt as to the Vaishṇava nature of the stones. He writes :— "Plates XIV. and XIV*a* illustrate the Ananta-śagyâ of Nârâyaṇa (Vishṇu), *i. e.*, Vishṇu is represented in human form slumbering on the serpent Sêsha, and floating on the waters before the creation of the world, or during the periods of temporary annihilation of the universe. The figure at the bottom of the Plates is that of Nârâyaṇa with four arms. He is floating on the waters reclining on the serpent Sêsha. In Plate XIV*a* the hood of the serpent is visible. Two of the most common names of Vishṇu are Chatur-bhuja (four-armed) and Ananta-śayana (he who sleeps on the serpent Ananta). From the lotus of his navel spring the three gods of the Hindu triad, — Brahmâ, Vishṇu and Mahêśvara. The three stalks of the lotus are very clear in Plate XIV. The figure on the right of the triad is Brahmâ with four heads, whence his names Chaturânana (four-faced), Nâbhija (navel born), and Abja-yôni (lotus born). The figure in the middle with four arms represents Vishṇu, the *saṅkha*, or conch, in his hand (in Plate XIV.) being visible. The figure on the left is Mahêśvara, the *triśûla* in his hand being quite plain in Plate XIV. One of his names is Triśûlî.

"Plate XIII*a* represents Vishṇu with four arms. With one of his left hands he is raising his *gadá*, or club called *kaumôdakí*. The figure on his left is not quite clear, but seems to be an attendant."

It will be observed that there are the remains of **an inscription on Plate XIII*a* by the right arms of the large figure.** I tried to make it out on the stone and failed, but from a plaster cast I had taken enough could be seen of it to determine **the characters to be Burmese of the Kyauksâ type.**

Plate XV. fig. 2.

This plate represents the tablet found in Pegu by Mr. Taw Sein-Ko (*ante*, Vol. XXI. p. 385). In the Phayre Museum there are three more such tablets: one from Pegu and two from Pagàn.[87] There is a number of such tablets in the British Museum and in the South Kensington Museum, brought thither from Buddha Gayâ itself. They seem to be **intended to memorialize in a small space the life of the Buddha,** after the fashion, on a much larger scale, of the stone slabs pictured by Oldfield, *Sketches from Nipal*, Vol. II. p. 56, and quite lately in Part II. of the *Journal* of the Buddhist Text Society.

The inscription on this particular tablet, which is in mediæval Northern Indian characters, proves beyond all doubt, irrespective of its general form, that it is a specimen of a distinct class of votive objects found in great numbers at Buddha Gayâ. In Plate XXIV. of his *Mahâbôdhi*, Sir A. Cunningham figures several of the tablets he found and calls them **"terra-cotta seals,"** and I think the best explanation of them is that given *ante*, in Vol. XXI. p. 385, footnote, *viz.*, that there was **a factory of such objects at Gayâ for the pilgrims,** who took them thence all over the Buddhist world of the time as keepsakes and relics, and presented them to their own places of worship on their return home. The tablet figured in the plate is almost identical with the much finer specimen figured by Cunningham as fig. E, Plate XXIV.

The only special remark I would make about it is that the serpentine objects towards the top of the tablet (see figure below) are not serpent heads, but the leaves of the *bôdhi* tree, known to the Burmese as *nyaungywet*.



The institution of formal pilgrimages to Gayâ from Burma is proved by the inscriptions there, dated in the 11th century A. D., and it may be fairly argued that **the presence of these tablets in Pagàn and Pegu is due to the pilgrimages** made from the former place in the 11th century and from the latter, under the auspices of the great revivalist king Dhammachêtî, in the 15th century. Dhammachêtî is well known to have sent a large pilgrimage to Gayâ.

[87] See also Crawfurd's *Ava*, p. 69. In Forchhammer's *Report on the Kyaukku Temple at Pagan*, similar tablets are shewn on Plates VII. and VIII. Nos. 15, 16 and 17, but not described. Phayre, *Hist. of Burma*, p. 14 f., seems to refer to these tablets: and so does Clement Williams, *Through Burmah to China*, p. 57.

Plates XVI. and XVIa.

As the figures in these two Plates have unfortunately not been numbered, it is necessary to give index numbers here, thus:—

Plate XVI.

1	2	3
5	4	6
7	8	

Plate XVIa.

	2	
1	5	3
4		6

In Plate XVI. all the figures represent terra-cotta tablets from D'ammabâ and Kògun. Figures (1), (4), (5) and (8) represent the Buddha as Zabûbadê, and Figs. (2), (6) and (7) shew him dressed in priestly costume. Figure (7) is interesting as shewing in the original bad gilding, proved by the figure being now covered with verdigris.

Figure (3) shews one of three small tablets found in the Kògun Cave. I cannot explain it further than by pointing out that it shews a king seated on a throne with a standing female figure on either side of him and three seated Buddhas, or perhaps Buddha, Saṅgha and Dharma, over his head.

In Plate XVIa we have Fig. (1) the Buddha as Zabûbadê and in Fig. (3) Zabûbadê himself kneeling to the Buddha after his defeat. In Fig. (4) we see a specimen of a "Shân Buddha," with the right sole *not* exposed. All these are from Kògun. Figure (2) exhibits a fine plaster head of the Buddha canopied by the grotesqued head of Ananta. This is from the Farm Cave.

In Figs. (5) and (6) are compared two images in wood, gilt, of priests or disciples praying to the Buddha. Figure (5) is one of a modern set from Prome of the "eight attitudes of prayer." Figure (6) is from Kògun and is clearly ancient in form.

Plates XVIII. and XIX.

The fine situations of many pagodas and religious buildings in Burma has been often remarked. The same may be said of many of the cities of the Burmese: — Rangoon, Maulmain, Prome, Pagàn, Mandalay, Sagaing, Avà, Amarapura, are all placed in exceptionally fine situations. Even flat Pegu looks well from the river. The site of the great, but abortive, pagoda at Myingun, opposite Mandalay, is most striking.

Another prominent feature in pagoda building is the habit the Burmese have, owing to the increased merit gained thereby, of erecting them in difficult situations. The greater the difficulty, the greater the merit (*hûbô*). This is common to all Burma, and it may be said that most difficult and naturally inaccessible hills have pagodas on the top, access to which is often only to be had by climbing rickety bamboo ladders up dangerous precipices and over deep clefts in the rock.[88]

In Plate XVIII. is given a well-known specimen of one of many similar pagodas in the Shwêgyin District, *i. e.*, in the heart of Ramaññadêsa. It is only possible to reach it by means of ladders.

[88] This has been noticed by Clement Williams, *Through Burmah to China*, p. 64. Malcom, *Travels*, 1839, i. 60.

Plate XIX. shews the approach to the D'ammabâ Cave on the Jain River. This plate exhibits all the peculiarities above mentioned. It shews the very fine situation of the village of D'ammabâ, the small gilt pagoda on the summit of the hill overlooking the river, and the monastic buildings around it. The hill in the distance is that in which the great cave is situated and on its difficult summit are situated no less than three small pagodas.

The Original Photographs.

I desire to record fully the origin of the Plates, which has only been partially noted on the Plates themselves.

Mr. P. Klier of Rangoon took Plates I., VI., VII., XVII., XVIII., and XIX. **Mr. F. O. Oertel** took Plates I*a*, III., IV., V., VIII. Fig. 1, during the journey herein described. The late **Mr. R. Romanis** took Plate II. many years ago. **Messrs. Watts and Skeen** of Rangoon took Plates VIII. Fig. 2, XV. Fig. 1, and at my special request Plates IX., X., XI., XII., XIII., XIII*a*, XIV., XIV*a*, XV. Fig. 2, XVI., XVI*a*. **Mr. W. Robinson** of the Oxford Museum took Plate IX*a*, also at my special request.

12. — Additional Notes.[89]

The Sculptures from Thatôn.

There is a passage in Anderson's *Mandalay to Momien*, p. 216, which is extremely valuable for the purposes of the present discussions, for it seems to settle the **Northern Buddhistic nature of the remains from Thatôn.** "In the *khyoung* [monastery] which formed our residence [at Momien], there was a figure of **Puang-ku** [*i. e.*, **Pan Ku**] the Creator, seated on a bed of leaves resembling those of the sacred *padma* or lotus. This remarkable **four-armed figure** was lifesize and naked, save for garlands of leaves round the neck and loins. He was seated cross-legged like Buddha, the two uppermost arms stretched out, forming each a right-angle. The right hand held a white disc and the left a red one. The two lower arms were in the attitude of carving, the right hand holding a mallet and the left a chisel."

Compare this description with Plate XIII., and there can be little doubt that the two representations are meant for the same mythological personage. As to **Pan Ku**, I gather from Mayer's *Chinese Reader's Handbook*, pp. 173 (under Pan Ku), 201 (under Sze-ma Ts'ien), and 376 (Sung Dynasty), that this primordial being of the Chinese was unknown in 85 B. C., and is not heard of before 420 A. D. Now, according to Eitel, *Buddhism*, p. 22ff., Buddhistic images and ideas first became popularized in China between 62 and 75 A. D. under the Emperor Ming Ti of the Eastern Han Dynasty, and at once became allied with Tauism, which had at that time already descended to the level of the indigenous and popular aminism.[90] Further, Pan Ku would also appear to be the counterpart, representative, or successor in art and sculpture, as well as in association, of the Buddhist Dharma as conceived by the Northern schools.[91]

In this connection, I may as well note here, as a proof of the survival of Tantrik notions among the modern Burmese, that I have been for some time collecting all the vernacular literature I can lay hands on about the "**Thirty-seven Nàts**," or chief spirits. I have amongst other documents four complete sets of drawings of the Thirty-seven Nàts. The drawings do not agree in numbering or nomenclature, but they all agree in giving **two of the Nàts four to six arms each.**[92]

I have already had occasion to remark that it is easy to mix up Buddhist and Hindu sculpture, and to mistake the former for the latter. Writing, as I now am, in the hope of

[89] From information procured since the pages of this article were set up.

[90] See also Beal, *Buddhist Records*, Vol. i. p. x. [91] See Eitel, *Op. cit*, pp. 91-95ff.

[92] The stories of the Nàts all purport to be historical and to state who they were in life. They seem to approach very closely to the "saints" of the Indian Musalmâns, to the Bhûtas of Southern India, and in some respects to the canonized saints of Europe. Bowring shows, *Siam*, I. 291, that something very like *Nat*-worship is common in Siam.

rousing students in Burma to a deep examination of the splendid antiquities about them, and observing, as indeed one cannot help doing, the unanimity with which they hold that Burmese Buddhism has always been what it is now, and their tendency to refer everything Vaishṇava or Śaiva in form to a supposed pre-Buddhistic Hinduism, I would draw prominent attention to some remarks made by **Brian Hodgson** nearly 70 years ago. The caution he inculcates is to my mind as important now as it was in those early days of Buddhistic research.

Writing in 1827 and 1828, he[93] says: "It is the purpose of the following paper to furnish to those, who have means and inclination to follow them out, a few hints relative to the **extreme resemblance that prevails between many of the symbols of Buddhism and Saivism.** Having myself resided some few years in a Bauddha country [Nêpâl], I have had ample opportunity of noting this resemblance, and a perusal of the works of Crawfurd,[94] of Raffles, and of the Bombay Literary Society, has satisfied me that this curious similitude is not peculiar to the country wherein I abide. I observe that my countrymen, to whom any degree of identity between faiths, in general so opposite to each other as Saivism and Buddhism, never seems to have occurred, have, in their examination of the monuments of India and its islands, proceeded on an assumption of the absolute incommunity between the types of the two religions, as well as between the things typified. This assumption has puzzled them not a little, so often as the evidence of their examination has forced upon them the observation of images in the closest juxtaposition, which their previous ideas, nevertheless, obliged them to sunder as far apart as Brahmanism and Buddhism.

"When, in this country in which I reside, I observed **images the most apparently Saiva placed in the precincts of Saugata [Buddhist] temples,** I was at first inclined to consider the circumstance as an incongruity, arising out of ignorant confusion of the two creeds by the people of this country. But, upon multiplying my observations, such a resolution gave me no satisfaction. These images often occupied the very *penetralia* of Saugata temples, and in the sequel I obtained sufficient access to the conversation and books of the Bauddhas to convince me that the cause of the difficulty lay deeper than I had supposed. The best informed of the **Bauddhas contemptuously rejected the notion of the images in question being Saiva,** and in the books of their own faith they pointed out the Bauddha legends, justifying and explaining their use of such, to me, doubtful symbols. Besides, my access to the European works, of which I have already spoken, exhibited to me the very same apparent anomaly existing in regions the most remote from one another and from that wherein I dwell. Indeed, whencesoever Bauddha monuments, sculptural or architectural, had been drawn by European curiosity, the same dubious symbols were exhibited; nor could my curiosity be at all appeased by the assumption which I found employed to explain them. I showed these monuments to a well informed old Bauddha, and asked him what he thought of them, particularly the famous Trimûrti image of the Cave Temple of the west. He recognized it as a genuine Bauddha image! As he did many others, declared by our writers to be Śaiva! ... . The purpose of my paper is to show that very many symbols, the most apparently Śaiva, are, notwithstanding, strictly and purely Bauddha; and that, therefore, in the examination of the antiquities of India and its islands, we need not vex ourselves, because on the sites of old Saugata temples we find the very *genius loci* arrayed with many of the apparent attitudes of a Śaiva god. Far less need we infer, from the presence, on such sites, of seemingly Śaiva images and types, the presence of actual Saivism. ..... Upon the whole, therefore, **I deem it certain, as**

[93] "On the extreme resemblance that prevails between many of the symbols of Buddhism and Saivism." *Oriental Quarterly Magazine*, vii. 218ff. viii. 252ff.; *Languages, etc., of Nêpâl*, 133ff.

[94] Q. Crawfurd, *Sketches of the Hindus*, 1792, or perhaps J. Crawfurd, *History of the Indian Archipelago*. In the former work, Vol. ii. p. 117ff., is an account of the "affinity between the religion of Siam, China, Japan, and Thibet, and that of Hindustan," the author remarking in a footnote to p. 117, "with the religion of Arracan and Pegu we are not much acquainted; but, as far as I had been able to learn, it is almost the same with that of Siam." In 1786, Flouest, the traveller, sent home a long account of the "Religions des Peguans et des Bramas" (*T'oung Pao*, ii. 7ff.), but it seems to have been official and to have never been published till 1891.

well that the types of Saivism and Buddhism are very frequently the same, as that the things typified are, always more or less, and generally radically, different."

Pegu Jars.

Anderson, *English Intercourse with Siam in the Seventeenth Century*, page 95, gives a reference to the Pegu jar, which is a valuable contribution on the subject, to prove the spread of the article at that time. He quotes "a memorandum of **1664** preserved in the Public Record Office, London, and entitled, 'The Trade of India as 'tis now managed by the English Company of Merchants trading in some parts of it is very invallid in comparison of what is now drove by our neighbour nation the Dutch.'" It states that "many sorts of clothing are sent into Pegu, a Port in y^t^ Bay [Bangala] which returnes rubies and readie money, the coine or currant money of the place, allsoe **Martanans Jarres.**"

Yule gives the quotation from Pyrard de Laval, already referred to, from the French edition of 1679 (i. 179), thus:—"Des iarres les plus belles, les mieux vernis et les mieux façonnées que j'aye veu ailleurs. Il y en a qui tiennent autant qu'vne pippe et plus. Elles se font au Royaume de Martabane, d'ou on les apporte, et d'ou elles prennent leur nom par toute l'Inde." Commenting on this passage in his edition of Pyrard (i. 259), Gray remarks,[95] "Mr. Bell (*Report on the Maldives*, 1880) saw some large earthenware jars at Málé, some about two feet high, called *rumba*, and others large and barrel shaped, called **mátabán.** The name seems to survive also on the Madras coast; *e. g.*, we find in Mr. P. Brown's *Zillah Dictionary*, 1852, '**Martaban,** name of a place in Pegu: a black jar in which rice is imported from (*sic*) thence.'"

In Brown's *Dictionary of the Mixed Dialects and Foreign Words used in Telugu*, 1854, I find, page 88: "**Martabân,** a black Pegu jar; so called because imported from Martaban."

Perhaps the neatest unconscious reference of all to the Pegu jar is in Hunter's *Account of Pegu*, 1785, which tells us (page 65) that "a foreigner may marry one of the natives, on which occasion he pays a stipulated sum to her parents; but, if he leaves the country, he is not permitted to carry his wife along with him. So strict is the law in this particular, and so impossible it is to obtain a dispensation from it, that some men, who have had a great affection for their wives, have been obliged, on their departure, to carry them away secretly in jars, which were supposed to be filled with water."

I may as well summarize here, in tabular form, the history and wanderings of the Pegu Jar from the evidence alluded to above and *ante*, page 340f., including the statements made in Yule, *Hobson-Jobson*, *s. v.* Martaban.

Date.	Place.	Name.	Author.
c. 748	Burma	.....	Parker.
c. 832	Burma	.....	Parker.
1350	India	Martabân	Ibn Batûṭa.
c. 1450	France	Martabani	"1,001 *Jours*."
1516	Pegu	Martaban	Barbosa.
1598	Do.	Martauana	Linschoten.
1609	Philippines and Japan ...	Tibor	De Morga.
1610	Maldives	Martabane	Pyrard de Laval.
1615	Portugal	Martabania	Du Jarric.

[95] Pyrard was wrecked in the Maldive Islands on the 2nd July 1602, and was a captive there till February 1607, and it was during his captivity that he remarked on the Martaban jars, which he saw in the ships from Mogor (= the coast of Sindh and Gujarât), Arabia, and Persia.

Date.	Place.	Name.	Author.
1604	England	Martanan	Anderson.
1673	France	Merdebani	Galland.
1673	Western India..	Mortivan	Fryer.
1688	India	Montaban...	Dampier.
1690	Moluccas	Martavana	Rumphius.
1711	Pegu	Mortivan	Lockyer.
1726	India	Martavaan	Valentijn.
1727	Pegu	Martavan...	Alex Hamilton.
1740	India	Pegu Jar	Wheeler.
1820	Arabia and Persia	Martaban	Fraser.
1833	Pegu	Pegu Jar	Low.
1850	Borneo	Gusih	Boyle.
1851	Calcutta and Maulmain ...	Pegu Jar	*Exhibition Catalogue*, 1851.
1852	North Madras	Martabân	Brown.
1880	Maldives	Mâtabân (Rumba) ...	Bell.

Some Forgotten Ancient Sites.

The whole of Eastern Ramaññadêsa, now comprised in the Maulmein, or Amherst [Kyaikk'ami], District of Burma, having for centuries been the battle ground between Burman, Talaing, Shan, Karen, Taungdû, Siamese, and Cambodian, — the cockpit, in fact, of, Lower Burma, — is alive with historic memories and full of old historic sites, which, perhaps patience and careful study, both of the surface of the country, and of the old MS. chronicles and records preserved in many parts of it, may yet recover to the student.

Many of these places are now practically unknown even to the local residents, and certainly so to the world of orientalists in general. But, in one of the wildest pamphlets about Burma that it has been my lot to peruse, Coryton's *Letter to the Liverpool Chamber of Commerce on the prospects of a direct Trade Route to China through Moulmein*, 1870,[96] at page 12, is preserved a paragraph from a Forest *Report* of 1848, which has a notice, worth following up, of some ruined sites along the Paungjin river, forming part of the boundary between Burma and Siam: —

"Before the occupation of these Provinces by the Burmese, the valley of the Thoungyeen was divided into four counties or jurisdictions, extending from Donaw to the Toungnyo range, and supported a considerable Talien [Talaing] population. The chief cities, the ruins of which may still be traced, were Meerawadie, Doungnuey (now Wiensaw), Dounggryyeen (now Ekalaik), and Dong Thoungyeen. These were all situated on the now British bank of the Thoungyeen, whilst their rice cultivation lay on the other side of the river, now possessed by the Shans subject to Siam." For these town names read *Myàwadî*, *Dôngnwê*, *Winsò*, *Dôngyîyin*, *Dôngbaungjin*. All appear to be unknown to any fame, except Myàwadî, which is mentioned in the *British Burma Gazetteer*, II. 797, and again at page 428. This time without any kind of mention as to its being a place of ancient historical interest. Mason, *Natural Productions of Burma*, page iii. of the 1850 Ed., gives a story of another site of similar name, *Dôngyin*, under the name Dōngyang, in his own peculiar romantic style; and this story is partly repeated in the *British Burma Gazetteer*, II. 141, *s.v.* Doonreng: so difficult is it in the present state of

[96] The author was Recorder of Maulmain; and for astonishing discursiveness and, to the Anglo-Burman, for amusing comments on current local politics, I recommend this production. One gathers that he lived in perpetual hot water with the Government, and one does not wonder.

Burmese transliteration to identify place names. Dôngyin appears to be a Karen name according to Mason, who takes the opportunity, as usual, to record the local folk-etymology thereof as the true one!

The Kòġun Cave.

The American Missionary, Malcom, travelled about the rivers which centre at Moulmein in 1835 with Judson, and gives an account, somewhat confused in its outlines, of the caves visited by myself. He says that he went to "the three most remarkable — one on the Dah Gyieng and two on the Salween." I gather from his description that these were respectively the *D'ammabû* on the Jain and the *P'ágàt* and *Ḳògun* on the Salween. Of the last he gives an account in his *Travels*, Vol. II. p. 61f., which is sufficiently graphic to be worth repeating. "The entrance is at the bottom of a perpendicular, but uneven, face of the mountain, inclosed in a strong brick wall, which forms a large vestibule. The entrance to this enclosure is by a path, winding along the foot of the mountain, and nothing remarkable strikes the eye, till one passes the gate, where the attention is at once powerfully arrested. Not only is the space within the wall filled with images of Gaudama of every size, but the whole face of the mountain, to the height of 80 or 90 (? 50) feet, is covered with them. On every jutting crag stands some marble image covered with gold, and spreading its uncouth proportions to the setting (? rising) sun. Every recess is converted into shrines for others. The smooth surfaces are covered by small flat images of burnt clay and set in stucco. Of these last there are literally thousands. In some places they have fallen off with the plaster in which they were set, and left spots of naked rock, against which bees have built their hives undisturbed. Nowhere in the country have I seen such a display of wealth, ingenuity, and industry. But imposing as is this spectacle, it shrinks to insignificance, compared to the scene which opens on entering the cavern itself. It is of vast size, chiefly in one apartment, which needs no human art to render it sublime. The eye is confused, and the heart appalled, at the prodigious exhibition of infatuation and folly (*scil.*, religious zeal of a different kind to the writer's). Everywhere on the floor, overhead, in the jutting points, and on the stalactite festoons on the roof, are crowded together images of Gaudama, the offerings of successive ages. Some are perfectly gilded, others incrusted with calcareous matter, some fallen, yet sound, others mouldered, others just erected. Some of these are of stupendous size, some not larger than one's finger, and some of all the intermediate sizes; marble, stone, wood, brick, and clay. Some, even of marble, are so time-worn, though sheltered of course from changes of temperature, that the face and fingers are obliterated. In some dark recesses, bats were heard, and seemed numerous, but could not be seen. Here and there are models of temples, *kyoungs*, &c., some not larger than half a bushel, and some 10 or 15 feet square, absolutely filled with small idols, heaped promiscuously one on the other. As we followed the paths which wound among the group of figures and models, every new aspect of the cave presented new multitudes of images. A ship of 500 tons could not carry away the half of them."



VI.—Images and Mural Decoration, Kògun Cave.



P. Klier, Photo.

VII.—The Great Stalagmite, Kògun Cave.

Watts & Skeen, Photo.

IX.—Bas-relief on Glazed Terra-cotta Brick. Inscribed Tablet from Pegu.

W. Robinson, Oxford Museum, Photo.

IX*a*.—Bas-relief on Glazed Terra-cotta Brick. Inscribed Tablet from Pegu.

1.

2.

3.

4.

Watts & Skeen, Photo.

X.—Bas-reliefs on Glazed Terra-cotta Bricks from Pegu.

Scale ·17.

5.

6.

7.

8.

Watts & Skeen, Photo.

XI.—Bas-reliefs on Glazed Terra-cotta Bricks from Pegu.

Scale ·17.

9.

10.

11.

Watts & Skeen, Photo.

12.

XII.—Bas-reliefs on Glazed Terra-cotta Bricks from Pegu.

Scale ·17.

Watts & Skeen, Photo.

XIII.—Bas-relief on Glazed Terra-cotta Bricks from Pegu.

Scale ·26.

Watts & Skeen, Photo.

XIII*a*.—Bas-relief on Stone from Thâton.

Scale about ·15.

XIV.—Bas-relief on Stone from Thâton.

Scale ·26.

Watts & Skeen, Photo.

XIV*a*.—Bas-relief on Stone from Thâton.



Watts & Skeen, Photo.

XV.—Fig. 1. Specimen of a Cambodian Tower—The Kyaikpun Pagoda near Pegu.

Fig. 2. Votive Tablet from Buddha Gayâ found in Pegu



Watts & Skeen, Photo.

XV.—Fig. 1. Specimen of a Cambodian Tower—The Kyaikpun Pagoda near Pegu.



Fig. 2. Votive Tablet from Buddha Gayâ found in Pegu

XVI.—Figures and Votive Tablets from the Caves of the Amherst District.

XVI*a*.—Figures and Votive Tablets from the Caves of the Amherst District.



XVII.—The Shwêthâyaung, or Great Recumbent Buddha at Pegu.



XVIII.—The Kyaiktiyô Pagoda near Shwêgyin.



XIX.—The Approach to the Dhammathâ Cave.